

PROPOSED ANNEXATION
TRACT 45
3.741 ACRES

Dowdell Road

Grand Pkwy




Ames Rd

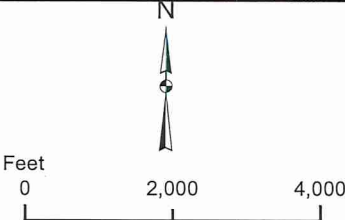
Spring Street Rd

D.W. Hooks
Memorial

Annexation Summary	
Existing Acreage Of The District	1401.7011 Acres
<u>Acreage To Be Annexed</u>	
Tract 45	3.741 Acres
<hr/>	
	3.741 Total Acres

Legend

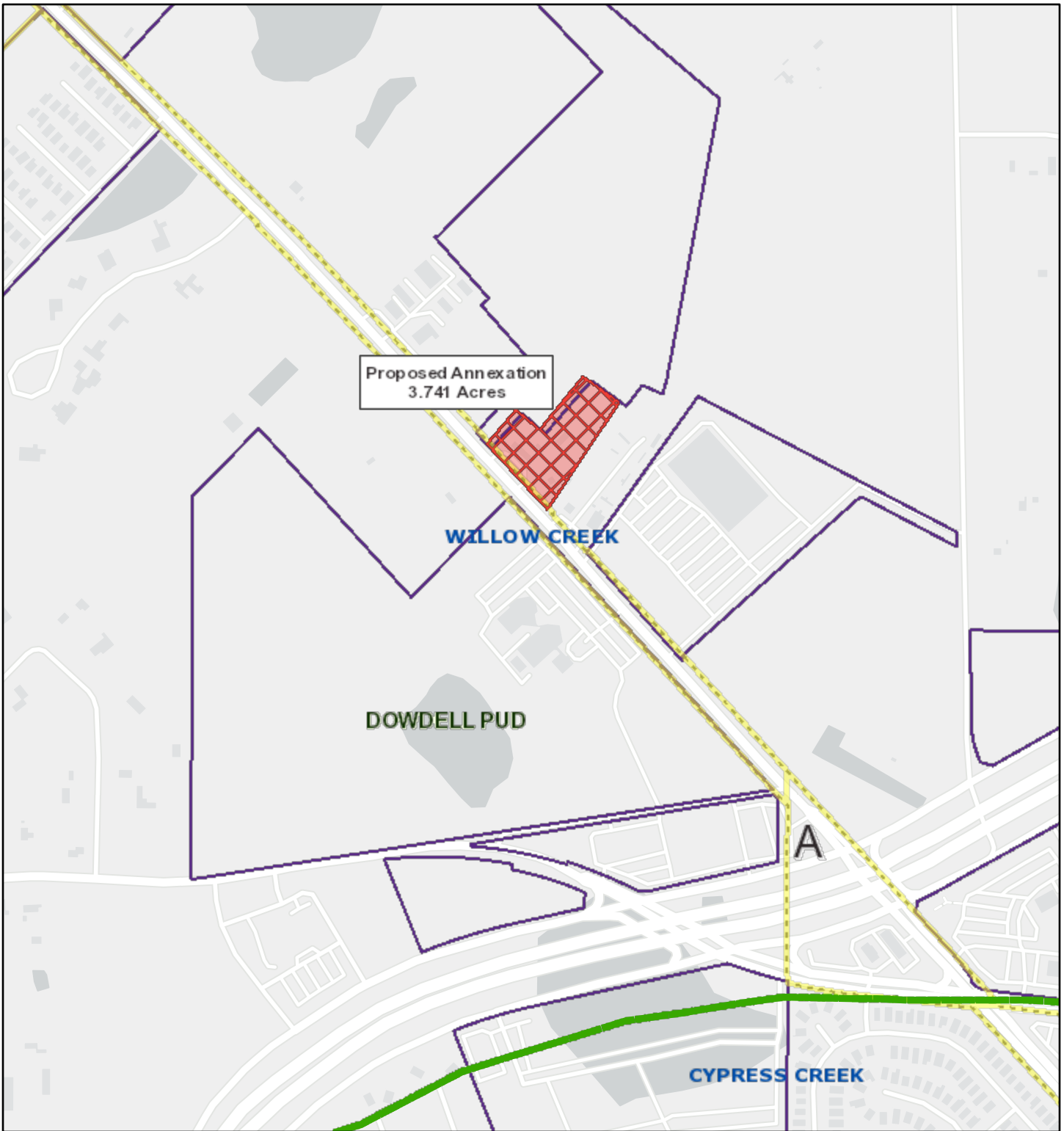
-  Dowdell PUD Proposed Annexation
-  Dowdell PUD Existing District Boundary
-  Parcels



**Dowdell Public Utility District
Vicinity Map**













Dowdell PUD (3.741 acres)



12/22/2021, 2:11:21 PM

1:9,028

-  Watersheds
-  Texas Senate Districts
-  Texas House Districts
-  Flood Hazard Zones
-  100 Year Floodplain
-  500 Year Floodplain
-  Floodway
-  City Limits
-  Council Districts
-  Existing Acreage of District

