




## More Space: Main Street Program Boundaries

-  Main Street Program Boundaries
-  Market Square Park
-  Streets

Source: City of Houston  
 Date: November 10, 2020  
 Reference: NAD 1983

This map is made available for reference purposes only and should not be substituted for a survey product. The City of Houston will not accept liability of any kind in conjunction with its use.



**PLANNING &  
 DEVELOPMENT  
 DEPARTMENT**