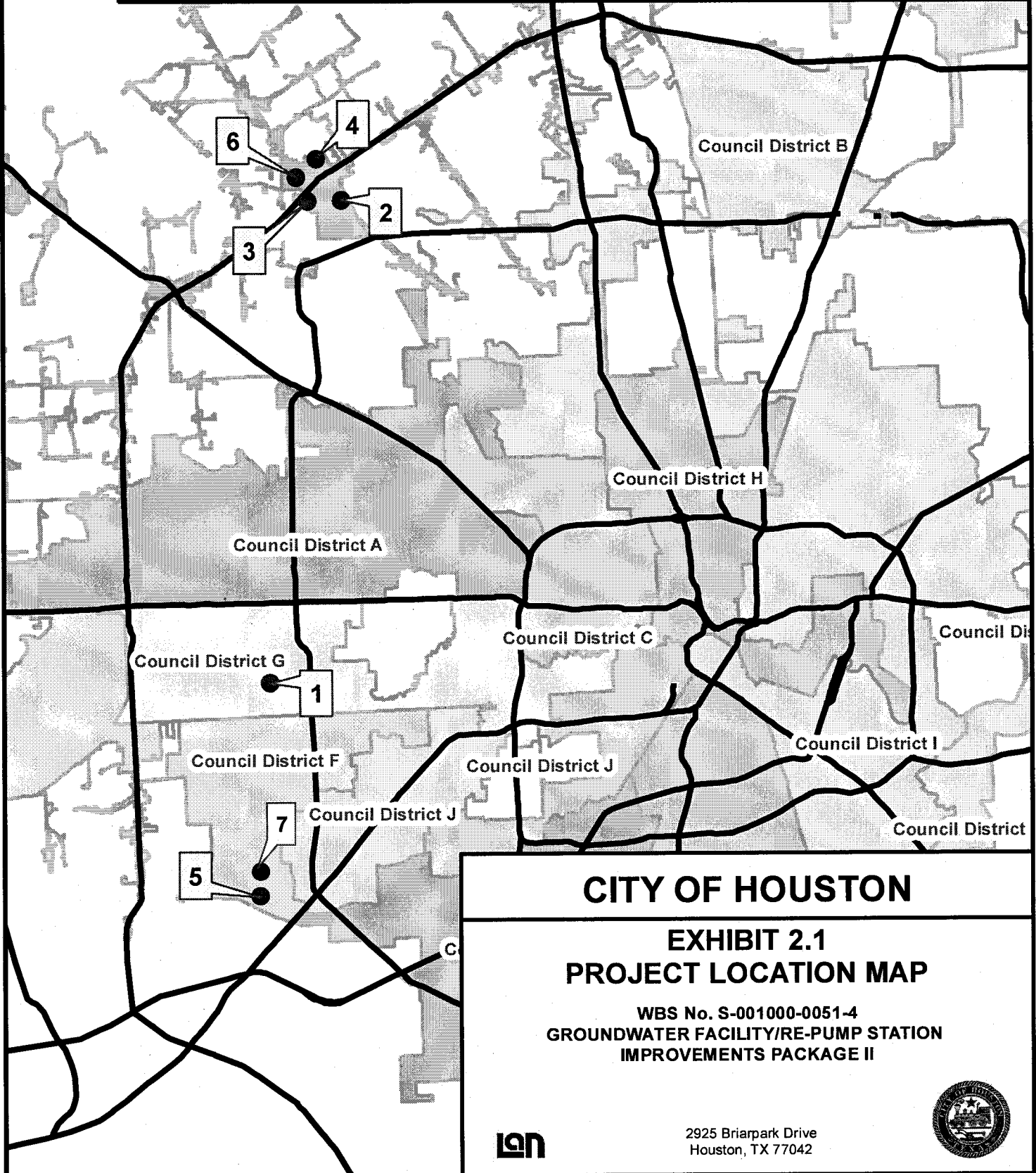
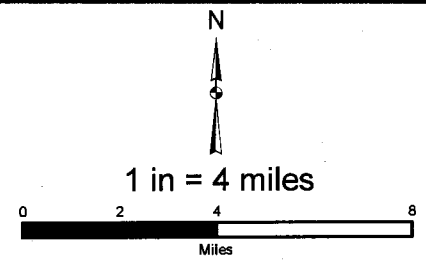
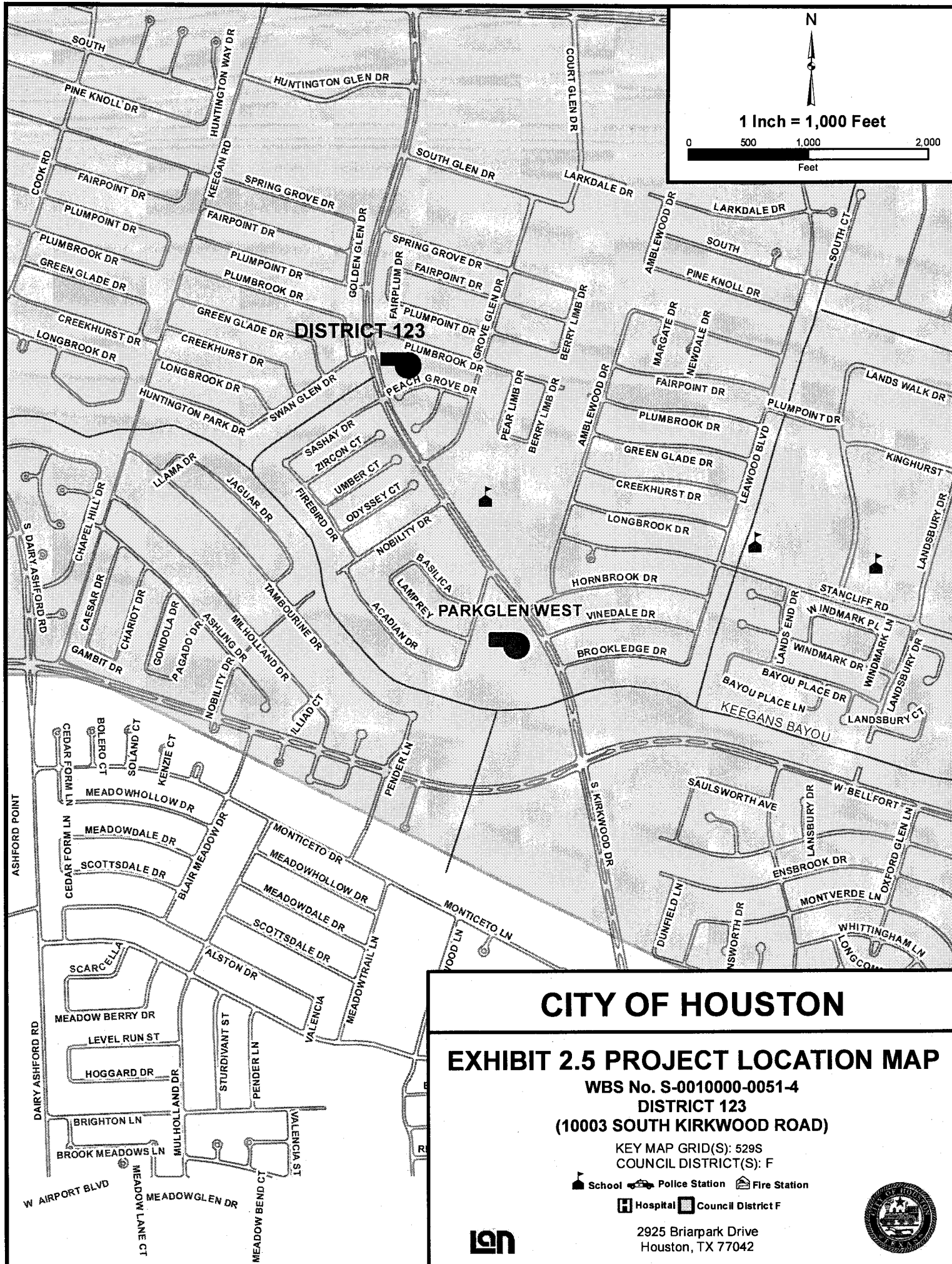



ID	Pump Station	Address	Key Map	Council District
1	District 71	1610 Hayes Rd	489P	G
2	District 159	16838 Tomball Pkwy	370K	A
3	District 237	8755 Mills Rd	370J	A
4	District 254	13685 Breton Ridge	370E	A
5	Parkglen West	10630 Kirkwood Rd	529W	F
6	Willowchase	13135 Misty Willow Dr	369M	A
7	District 123	10003 S Kirkwood Rd	529S	F





1 Inch = 1,000 Feet



DISTRICT 123

PARK GLEN WEST

CITY OF HOUSTON

EXHIBIT 2.5 PROJECT LOCATION MAP

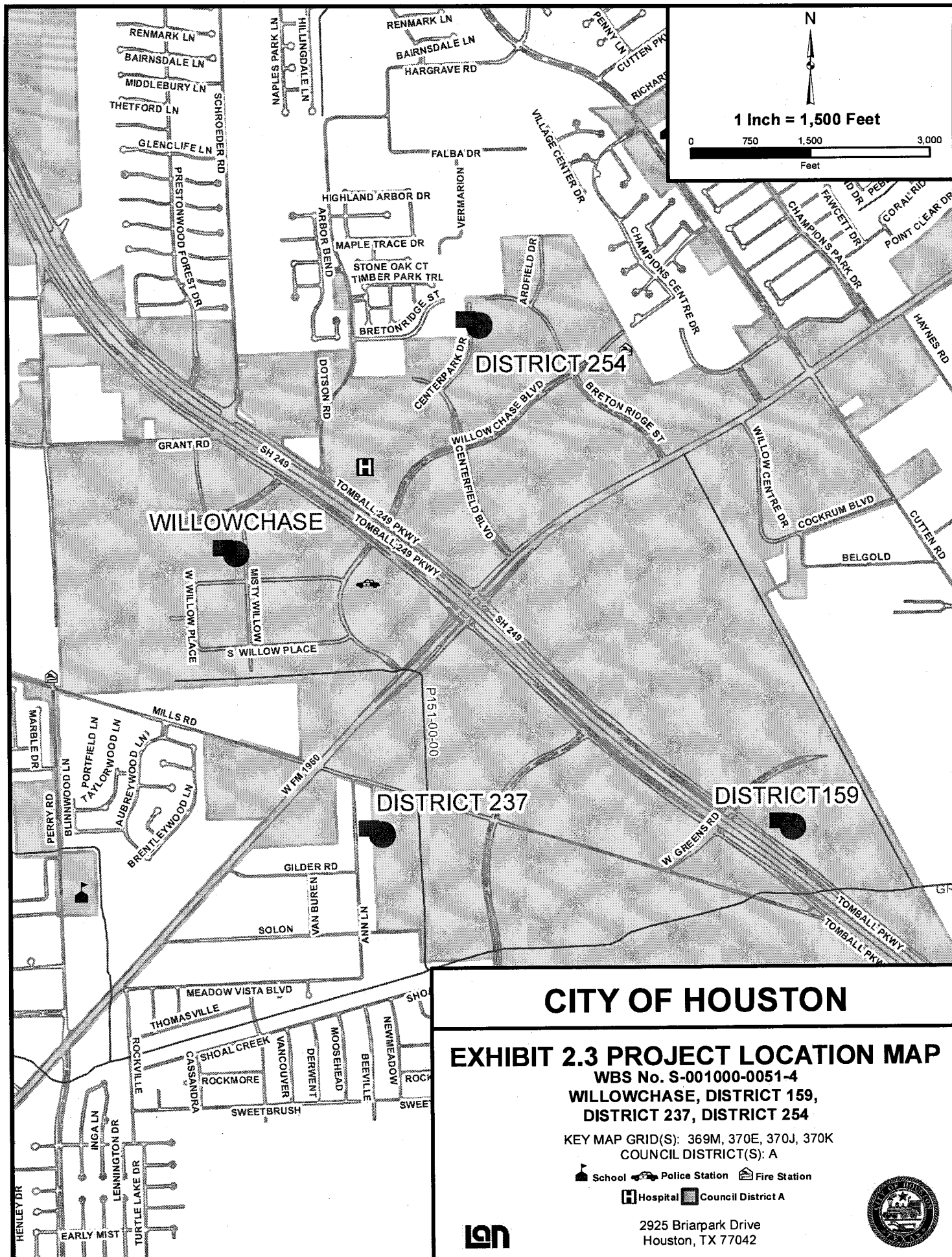
WBS No. S-0010000-0051-4
DISTRICT 123
(10003 SOUTH KIRKWOOD ROAD)

KEY MAP GRID(S): 529S
 COUNCIL DISTRICT(S): F

- School
- Police Station
- Fire Station
- Hospital
- Council District F

2925 Briarpark Drive
 Houston, TX 77042





CITY OF HOUSTON

EXHIBIT 2.3 PROJECT LOCATION MAP

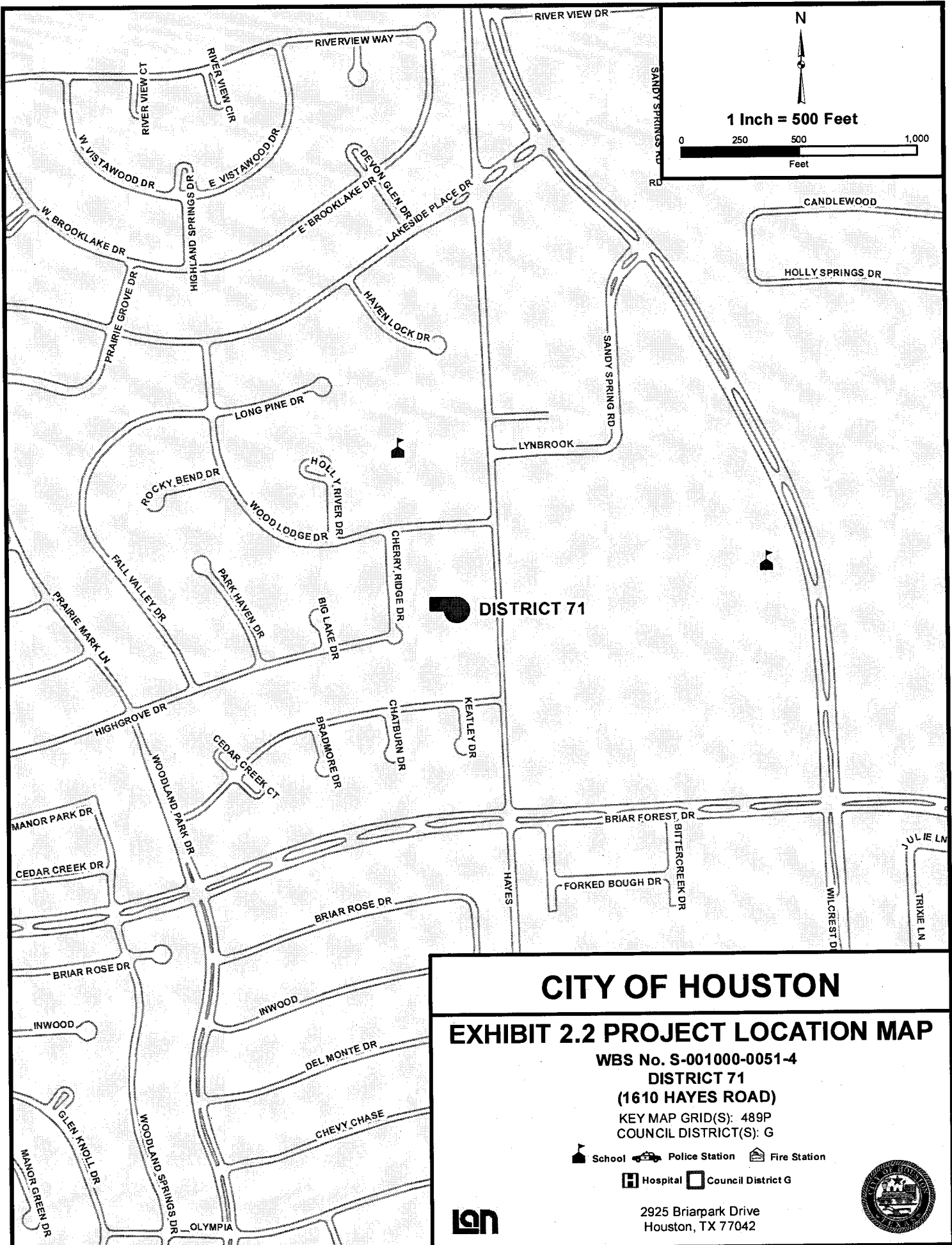
WBS No. S-001000-0051-4
 WILLOWCHASE, DISTRICT 159,
 DISTRICT 237, DISTRICT 254

KEY MAP GRID(S): 369M, 370E, 370J, 370K
 COUNCIL DISTRICT(S): A

- School
- Police Station
- Fire Station
- Hospital
- Council District A

2925 Briarpark Drive
 Houston, TX 77042





CITY OF HOUSTON
EXHIBIT 2.2 PROJECT LOCATION MAP

WBS No. S-001000-0051-4

DISTRICT 71
(1610 HAYES ROAD)

KEY MAP GRID(S): 489P
 COUNCIL DISTRICT(S): G

-  School
-  Police Station
-  Fire Station
-  Hospital
-  Council District G



2925 Briarpark Drive
 Houston, TX 77042

