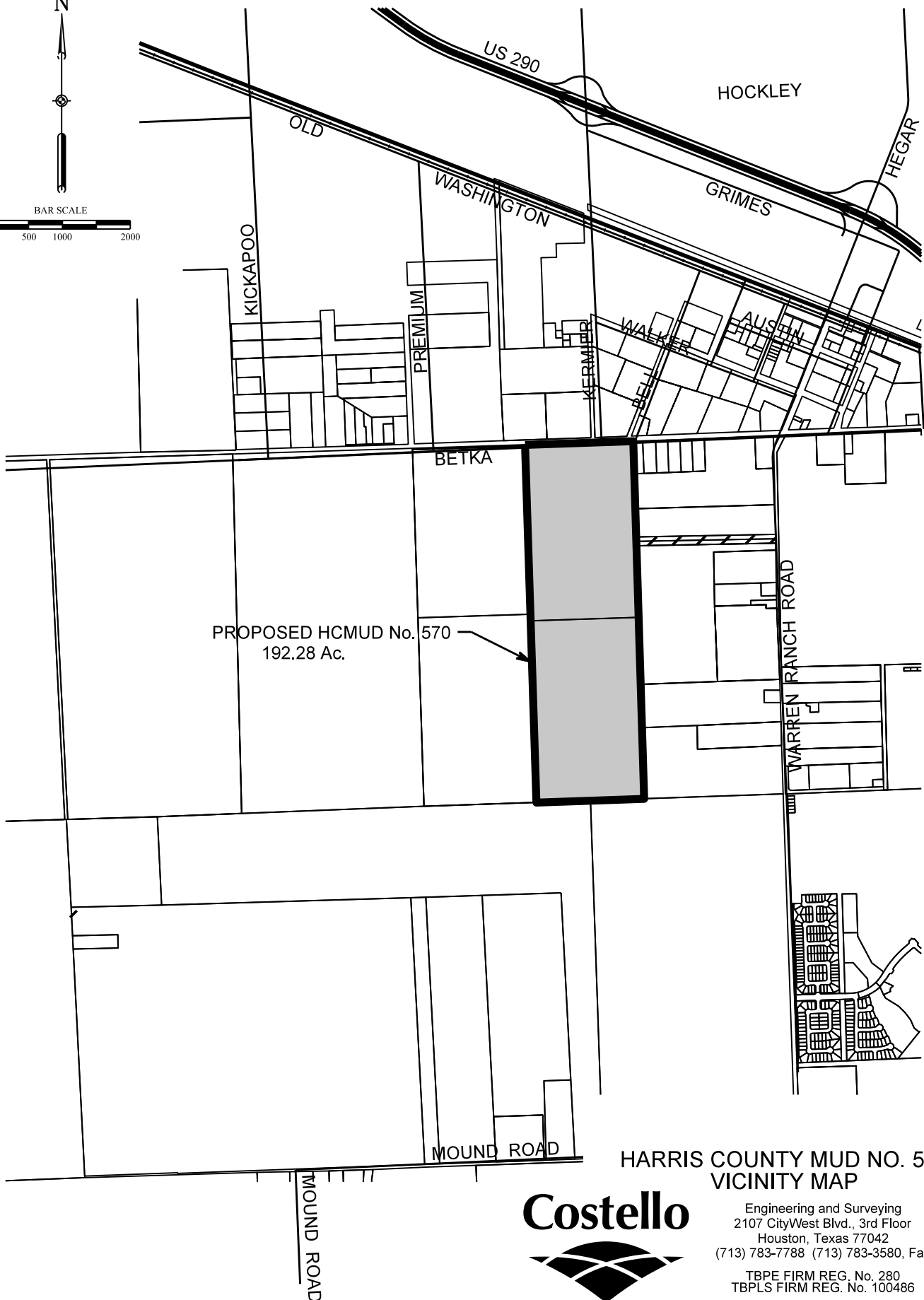
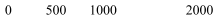


W:\2019\2019300 HCMUD 576\2019300-570-00 - HCMUD 570\City Consent Form\Attachments\HCMUD 570 Vicinity Map.dgn
10/15/2021 9:15:59 AM

N



BAR SCALE



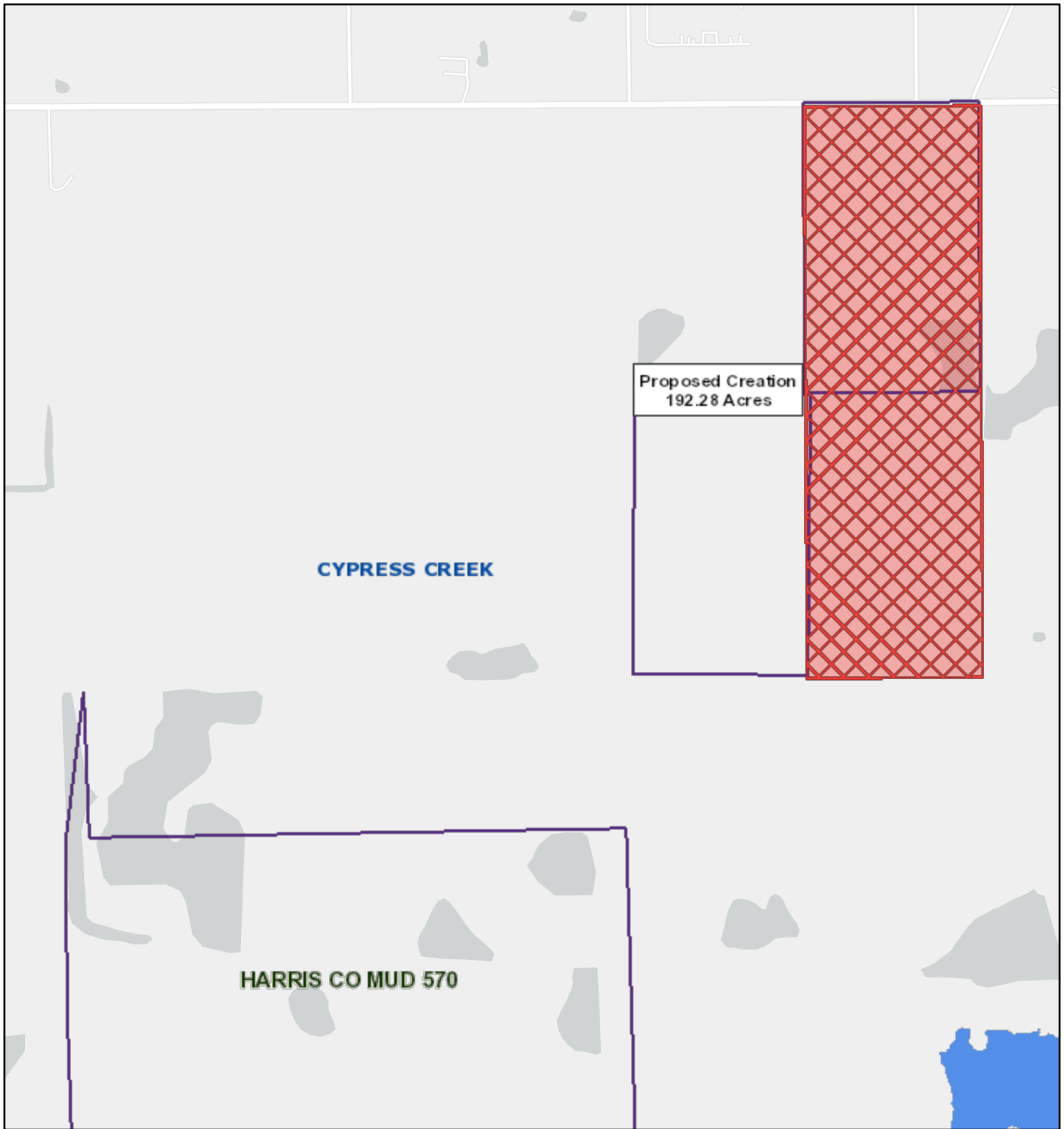
PROPOSED HCMUD No. 570
192.28 Ac.

HARRIS COUNTY MUD NO. 570 VICINITY MAP



Engineering and Surveying
2107 CityWest Blvd., 3rd Floor
Houston, Texas 77042
(713) 783-7788 (713) 783-3580, Fax
TBPE FIRM REG. No. 280
TBPLS FIRM REG. No. 100486

Harris County MUD 570 (192.28 acres)



12/9/2021, 10:31:54 AM

1:18,056

- Watersheds
- Texas Senate Districts
- Texas House Districts
- Flood Hazard Zones
- 100 Year Floodplain
- 500 Year Floodplain
- Floodway
- City Limits
- Council Districts
- Existing Acreage of District

