











VICINITY MAP
 SCALE: N.T.S.
 FBC KEY MAP: 484 S

Fort Bend County Municipal Utility District No. 58 (13.74 acres)



11/18/2021, 3:13:04 PM

1:18,056

-  Watersheds
-  Texas Senate Districts
-  Texas House Districts
-  Flood Hazard Zones
-  100 Year Floodplain
-  500 Year Floodplain
-  Floodway
-  City Limits
-  Council Districts
-  Existing Acreage of District

