



INDEX OF WELLS					
W#	WELL NAME	ADDRESS	KEY MAP	COUNCIL DISTRICT	COUNCIL MEMBER
1	ACRES HOMES WELL 1	1210 W. LITTLE YORK	412X	B	JERRY DAVIS
2	ACRES HOMES WELL 2SB	1810 DOLLY WRIGHT	412S	B	JERRY DAVIS
3	BROOKFIELD WELL 1	9007 DAIRY VIEW LANE	528R	F	TIFFANY THOMAS
4	SHARPSTOWN-1 WELL 3A (D-24)	6910 BINTLIFF	530H	J	EDWARD POLLARD
5	D-54 WELL 3A (WESTBRIAR)	3322 CROSSVIEW	490Y	F	TIFFANY THOMAS
6	ENCLAVE-2 WELL 2 (D-90)	13135 FORKLAND	488L	G	GREG TRAVIS
7	D-175 WELL 2 (BRIAR HILLS-2)	1206 ARROW HILL	488F	G	GREG TRAVIS
8	KATY-ADDICKS WELL 11	1100 1/2 N. ELDRIDGE	448Y	A	AMY PECK

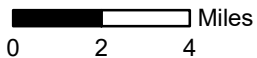
LOCATION MAP  
 REHABILITATION OF GROUND WATER WELLS  
 WBS NO. S-000200-0026-4



**City Of Houston  
Council District B  
Jerry Davis**

**Legend**

-  Well Location
-  District B

City of Houston Council District Shapefile is from the COGIS Open Data Portal



-  1 ACRES HOMES WELL 1 - 1210 W. LITTLE YORK
-  2 ACRES HOMES WELL 2SB - 1810 DOLLY WRIGHT

**REHABILITATION OF GROUND WATER WELLS**  
WBS NO. S-000200-0026-4



16200 Park Row, Suite 200 Houston, Tx 77084  
Tel (281) 589-5900 Fax (713) 468-4956

**City Of Houston  
Council District F  
Tiffany Thomas**

**Legend**

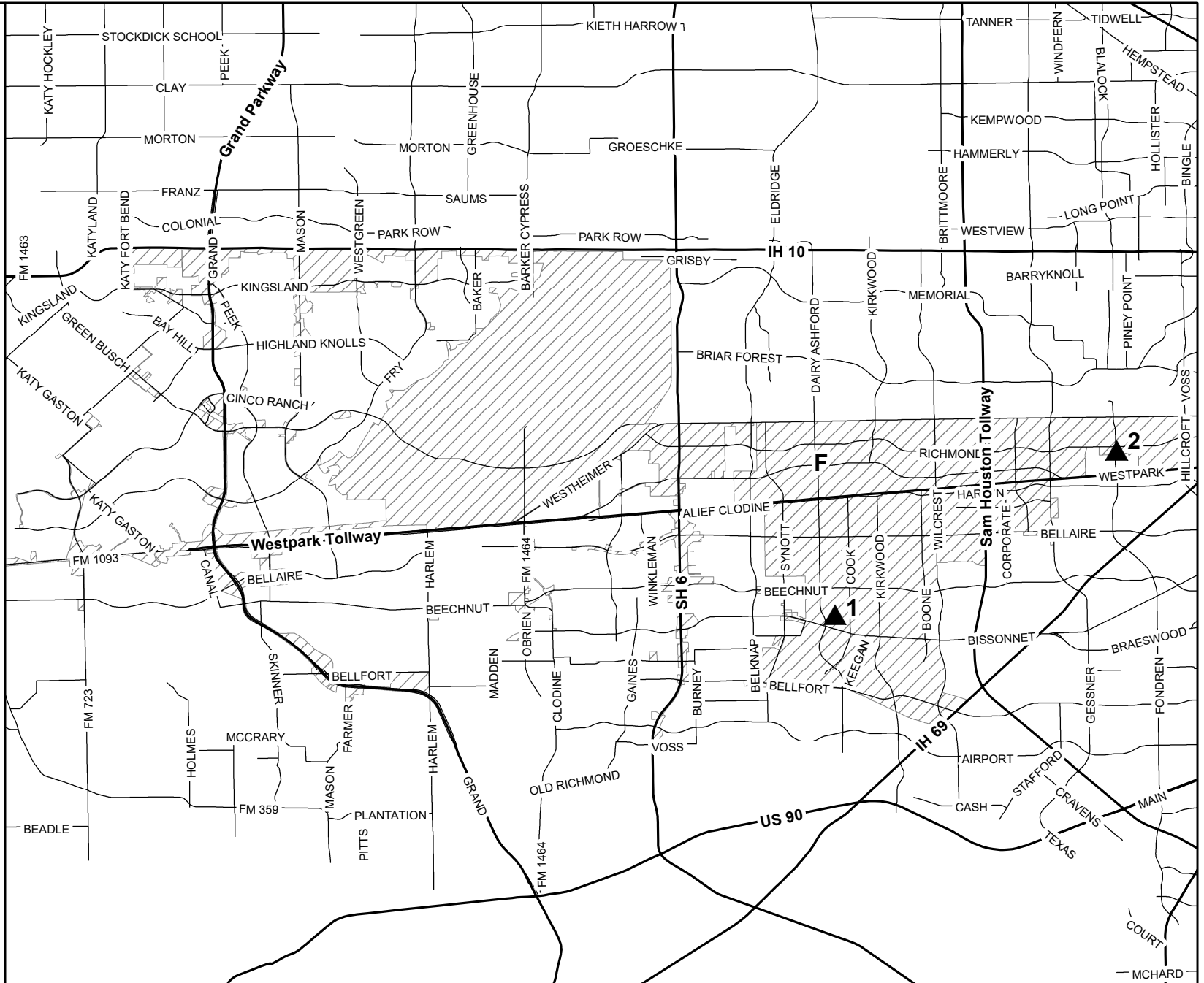
▲ Well Location

▨ District F

City of Houston Council District Shapefile is from the COGIS Open Data Portal



0 1 2 Miles



- ▲ 1 BROOKFIELD WELL 1 - 9007 DAIRY VIEW LANE
- ▲ 2 D-54 WELL 3A (WESTBRIAR) - 3322 CROSSVIEW

REHABILITATION OF GROUND WATER WELLS  
WBS NO. S-000200-0026-4



16200 Park Row, Suite 200 Houston, Tx 77084  
Tel (281) 589-5900 Fax (713) 468-4956

# City Of Houston Council District G Greg Travis

## Legend

▲ Well Location

▨ District G

City of Houston Council District Shapefile is from the COHGIS Open Data Portal



0 0.75 1.5 Miles

▲ 1 ENCLAVE-2 WELL 2 (D-90) - 13135 FORKLAND

▲ 2 D-175 WELL 2 (BRIAR HILLS-2) - 1206 ARROW HILL

REHABILITATION OF GROUND WATER WELLS  
WBS NO. S-000200-0026-4



16200 Park Row, Suite 200 Houston, Tx 77084  
Tel (281) 589-5900 Fax (713) 468-4956

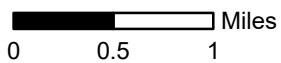
**City Of Houston  
Council District J  
Edward Pollard**

**Legend**

▲ Well Location

▨ District J

City of Houston Council District Shapefile is from the COHGIS Open Data Portal



▲1 SHARPSTOWN-1 WELL 3A (D-24) - 6910 BINTLIFF

REHABILITATION OF GROUND WATER WELLS  
WBS NO. S-000200-0026-4



16200 Park Row, Suite 200 Houston, Tx 77084  
Tel (281) 589-5900 Fax (713) 468 -4956



INDEX OF WELLS					
W#	WELL NAME	ADDRESS	KEY MAP	COUNCIL DISTRICT	COUNCIL MEMBER
1	KATY-ADDICKS WELL 11	1100 1/2 N ELDRIDGE	448Y	A	AMY PECK
2	BRAESWOOD WELL 1	9100 BOBWHITE	530R	C	ABBIE KAMIN
3	JERSEY VILLAGE WELL 7	6750 ADDICKS-SATSUMA	408P	A	AMY PECK

LOCATION MAP  
 REHABILITATION OF GROUND WATER WELLS  
 WBS NO. S-000200-0026-4

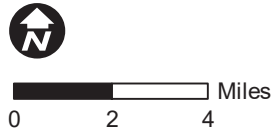
**City Of Houston  
Council District A  
Amy Peck**

**Legend**

 Well Location

 District A

City of Houston Council District Shapefile is from the COGIS Open Data Portal



-  1 KATY-ADDICKS WELL 11 - 1100 1/2 N. ELDRIDGE
-  2 JERSEY VILLAGE WELL 7 - 6750 ADDICKS-SATSUMA

REHABILITATION OF GROUND WATER WELLS  
WBS NO. S-000200-0026-4



16200 Park Row, Suite 200 Houston, Tx 77084  
Tel (281) 589-5900 Fax (713) 468-4956

# City Of Houston

## Council District C Abbie Kamin

### Legend

 Well Location

 District A

City of Houston Council District Shapefile is from the COGIS Open Data Portal



 1 BRAESWOOD WELL 1- 9100 BOBWHITE

REHABILITATION OF GROUND WATER WELLS  
WBS NO. S-000200-0026-4



16200 Park Row, Suite 200 Houston, Tx 77084  
Tel (281) 589-5900 Fax (713) 468-4956