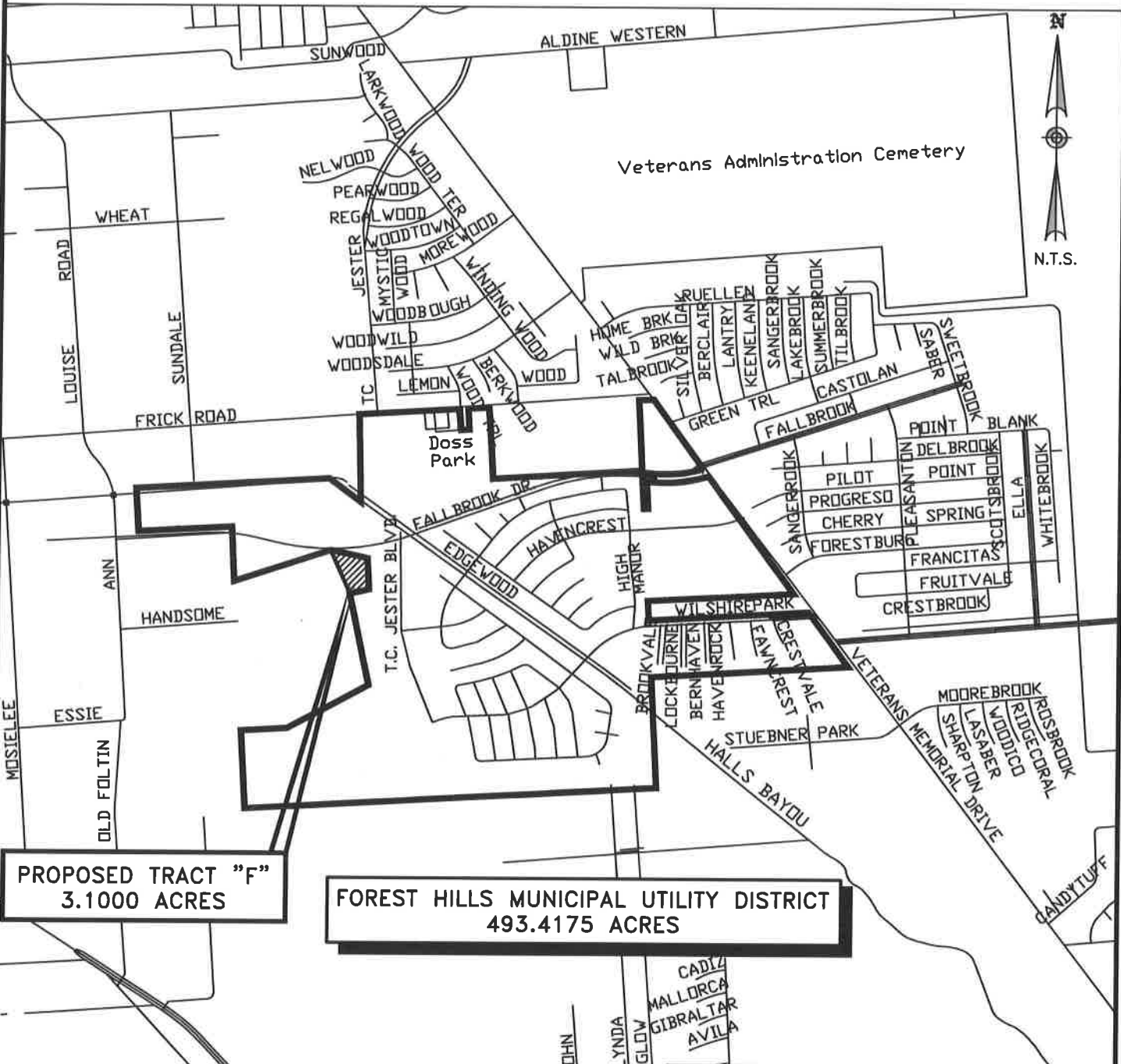


FOREST HILLS MUNICIPAL UTILITY DISTRICT
 493.4175 ACRES
 PROPOSED ANNEXATION OF 3.1000 ACRES OF LAND
 KEY MAP: 411D
 A.F. SUNDERMEYER SURVEY, ABSTRACT No. 1685



PROPOSED TRACT "F"
3.1000 ACRES

FOREST HILLS MUNICIPAL UTILITY DISTRICT
493.4175 ACRES

AEI
ENGINEERING
 a BAXTER & WOODMAN company

11450 COMPAQ CENTER DRIVE
 SUITE 660
 HOUSTON, TEXAS 77070
 (281)350-7027
 www.baxterwoodman.com
 TBPELS FIRM No. F-21783

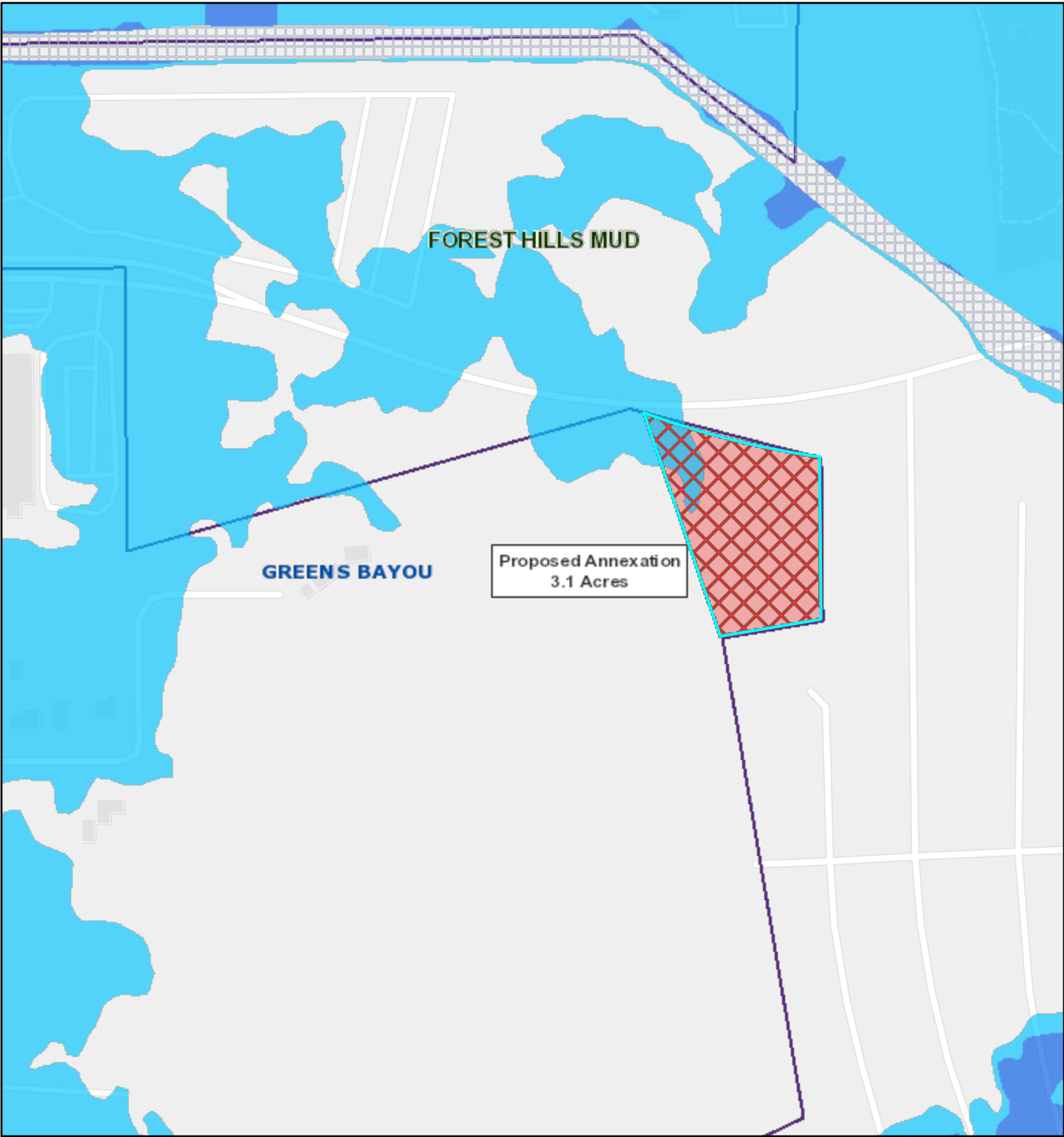
FOREST HILLS MUNICIPAL UTILITY DISTRICT
 3.1000 ACRES

VICINITY MAP

SEPTEMBER 2021 211265.30


i:\azure\FORHI\211265-United Front Annex\CAD\02_ Exhibits\United Front Avin-Annex.DWG, 9/30/2021 11:17:13 AM, Haley Miller











Forest Hills Municipal Utility District (3.100 acres)



10/21/2021, 9:27:41 AM

1:4,514



-  Watersheds
-  Texas Senate Districts
-  Texas House Districts
-  Flood Hazard Zones
-  100 Year Floodplain
-  500 Yyear Floodplain
-  Floodway
-  City Limits
-  Council Districts
-  Existing Acreage of District