

HARRIS COUNTY M.U.D. 568






Approx. 134 ac.

UTILITY EXHIBIT

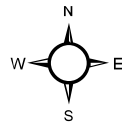
CITY OF HOUSTON

SEPTEMBER 2021

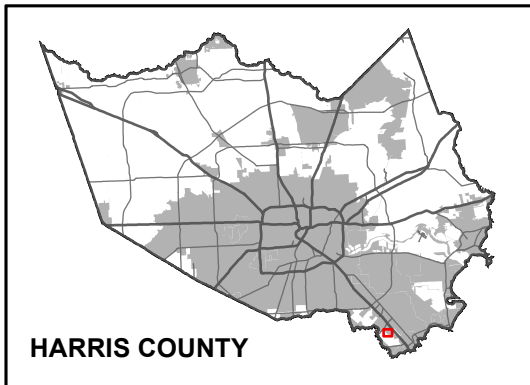
LEGEND

-  DISCOVERY TRACT
-  CITY AND ETJ LIMITS
-  SANITARY FORCE MAIN
-  SANITARY LINE
-  WATER LINE
-  STORM LINE

DATA SOURCE: UTILITY - CITY OF HOUSTON GIMS, CITY OF HOUSTON LIMITS AND ETJ - CITY OF HOUSTON



0 250 500 1,000 Feet



AERIAL PHOTOGRAPH DATE: NEARMAP 2021

THIS PRODUCT IS FOR INFORMATIONAL PURPOSES AND MAY NOT HAVE BEEN PREPARED FOR OR BE SUITABLE FOR LEGAL, ENGINEERING, OR SURVEYING PURPOSES. IT DOES NOT REPRESENT AN ON-THE-GROUND SURVEY AND REPRESENTS ONLY THE APPROXIMATE RELATIVE LOCATION OF PROPERTY BOUNDARIES.

LJA
LJA ENGINEERING

3600 W Sam Houston Parkway S, Suite 600
Houston, Texas 77042
Phone 713.953.5200 TBPE F-1386
LJA.com

Exhibit B

