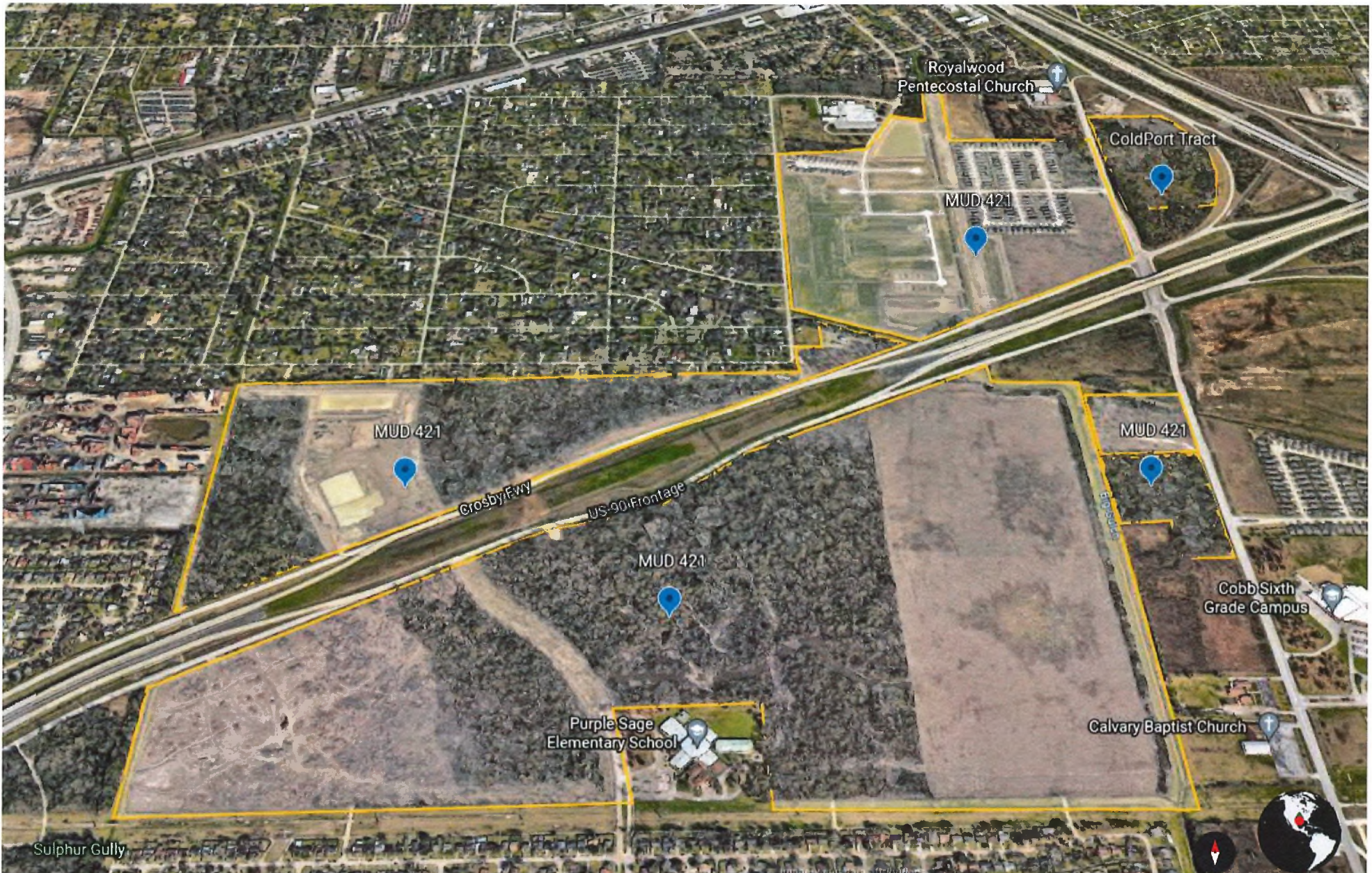


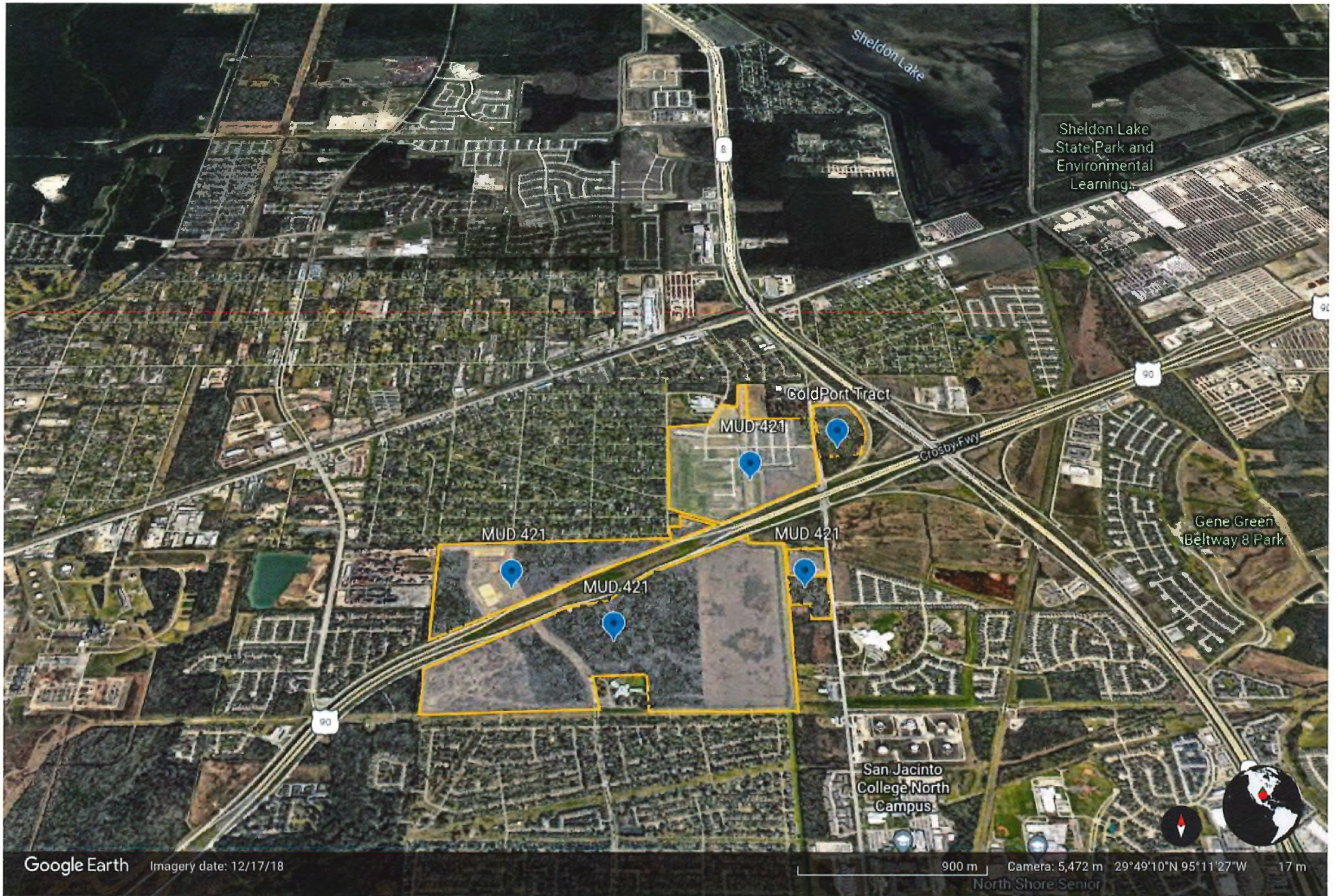
HARRIS COUNTY MUNICIPAL  
UTILITY DISTRICT No. 421

SAM HOUSTON TOLLWAY

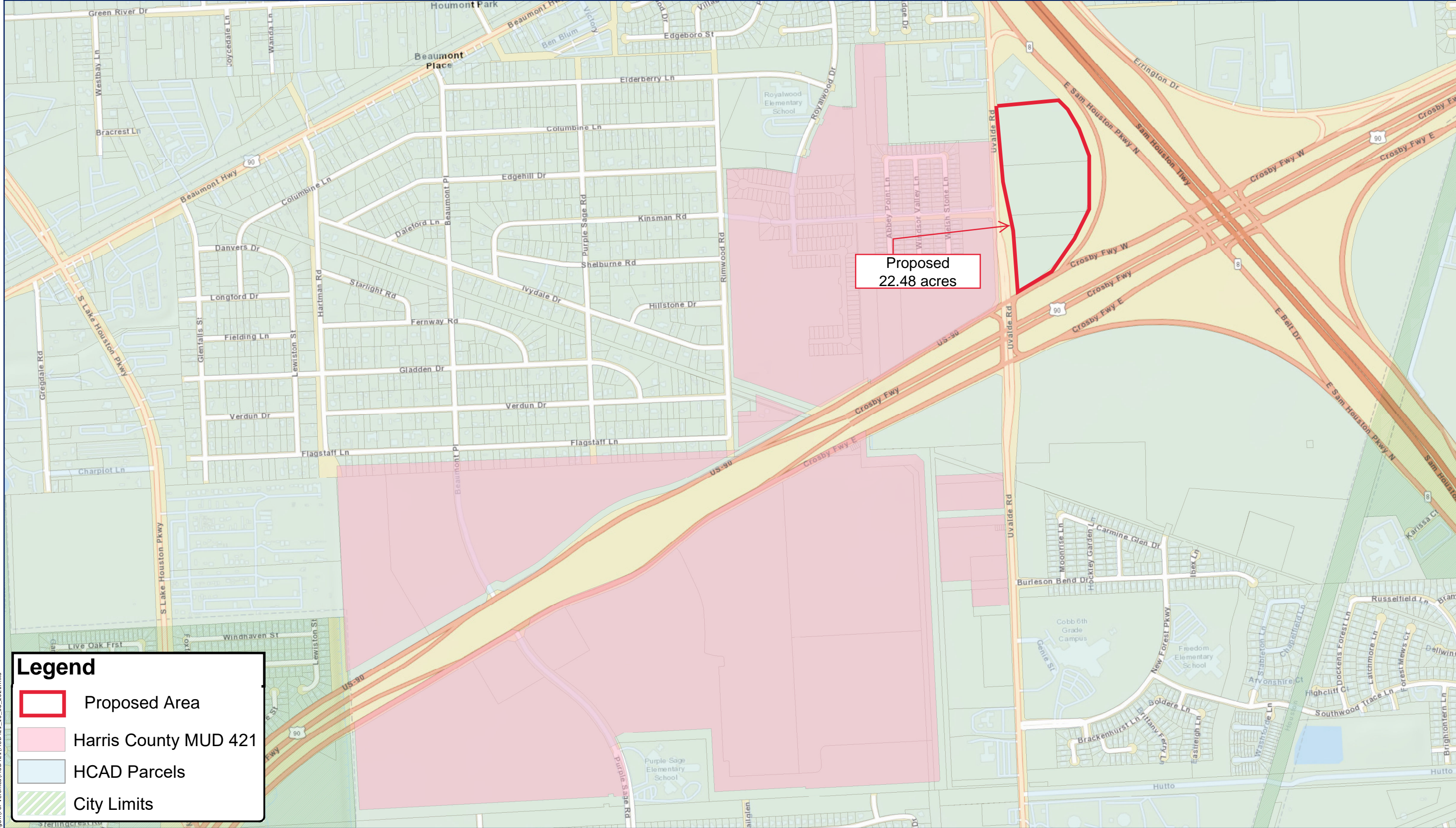
HWY 90











# Harris County Mud 421



Proposed  
22.48 acres

**Legend**

-  Proposed Area
-  Harris County MUD 421
-  HCAD Parcels
-  City Limits

Document Path: D:\GoinOn\For\_Veronica\MUD421\MUD421\_10\_08\_2021.mxd



Geospatial or map data maintained by Houston Public Works is for informational purposes and may not have been prepared for or be suitable for legal, engineering, or surveying purposes. It does not represent an on-the-ground survey and only represents the approximate location of property boundaries.

