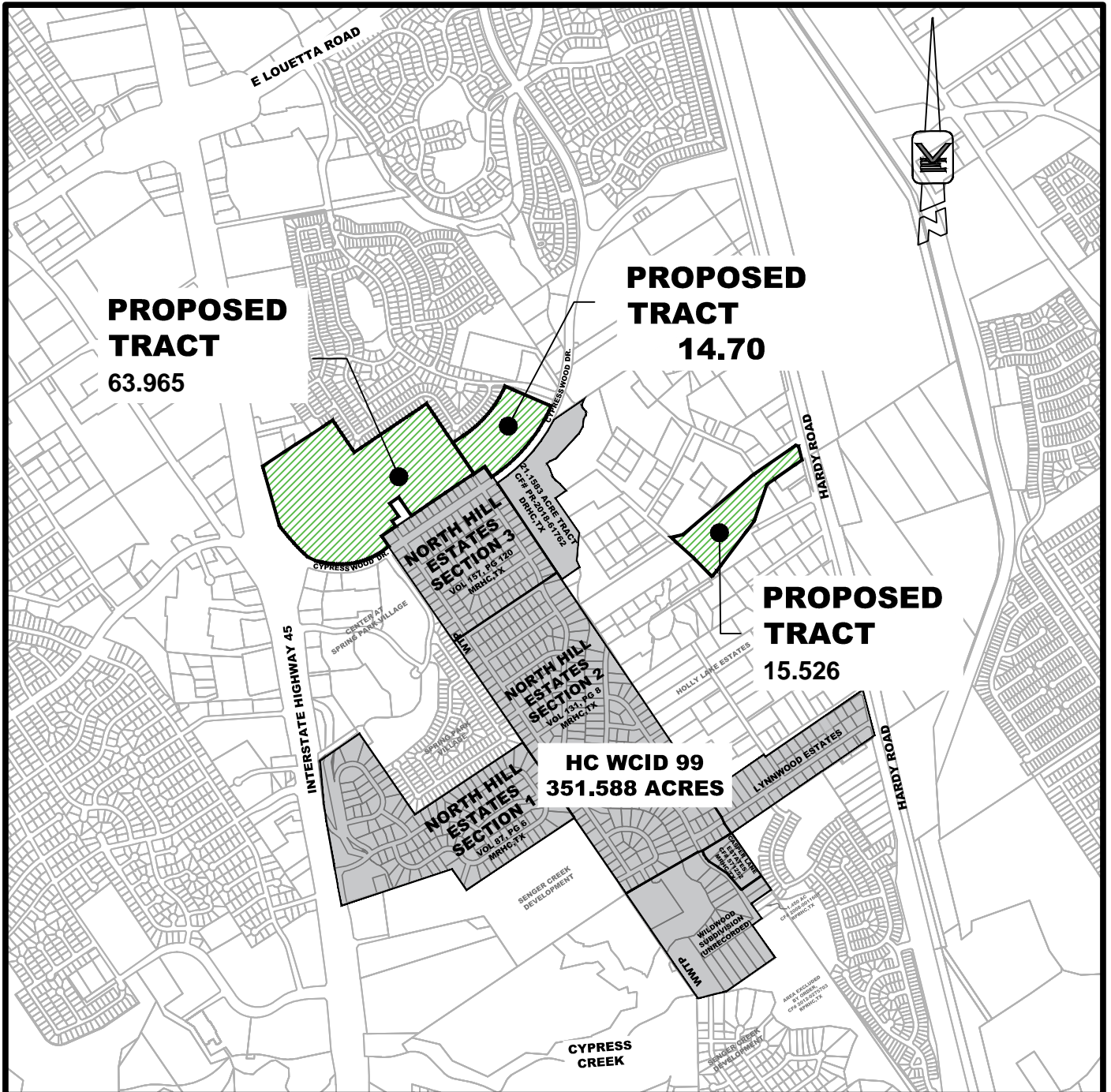


# HARRIS COUNTY WATER CONTROL & IMPROVEMENT DISTRICT NO. 99 (HC WCID 99)

JULY 2021



VICINITY MAP

SCALE: N.T.S.











HC KEY MAP: 332 C&D

# Harris County WCID 99 (94.191 acres)



9/30/2021, 3:50:35 PM

1:18,056

-  Watersheds
-  Texas Senate Districts
-  Texas House Districts
-  Flood Hazard Zones
-  100 Year Floodplain
-  500 Year Floodplain
-  Floodway
-  City Limits
-  Council Districts
-  Existing Acreage of District

