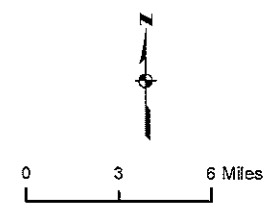


PROJECT LOCATION
 Park Ten WWTP Abandonment and Diversion to Turkey Creek WWTP
 Key Map 447Y, 447Z, 448W, 448X, 448Y, 488C
 Council District A, G



2020 Council Districts

-  A
-  B
-  C
-  D
-  E
-  F
-  G
-  H
-  I
-  J
-  K

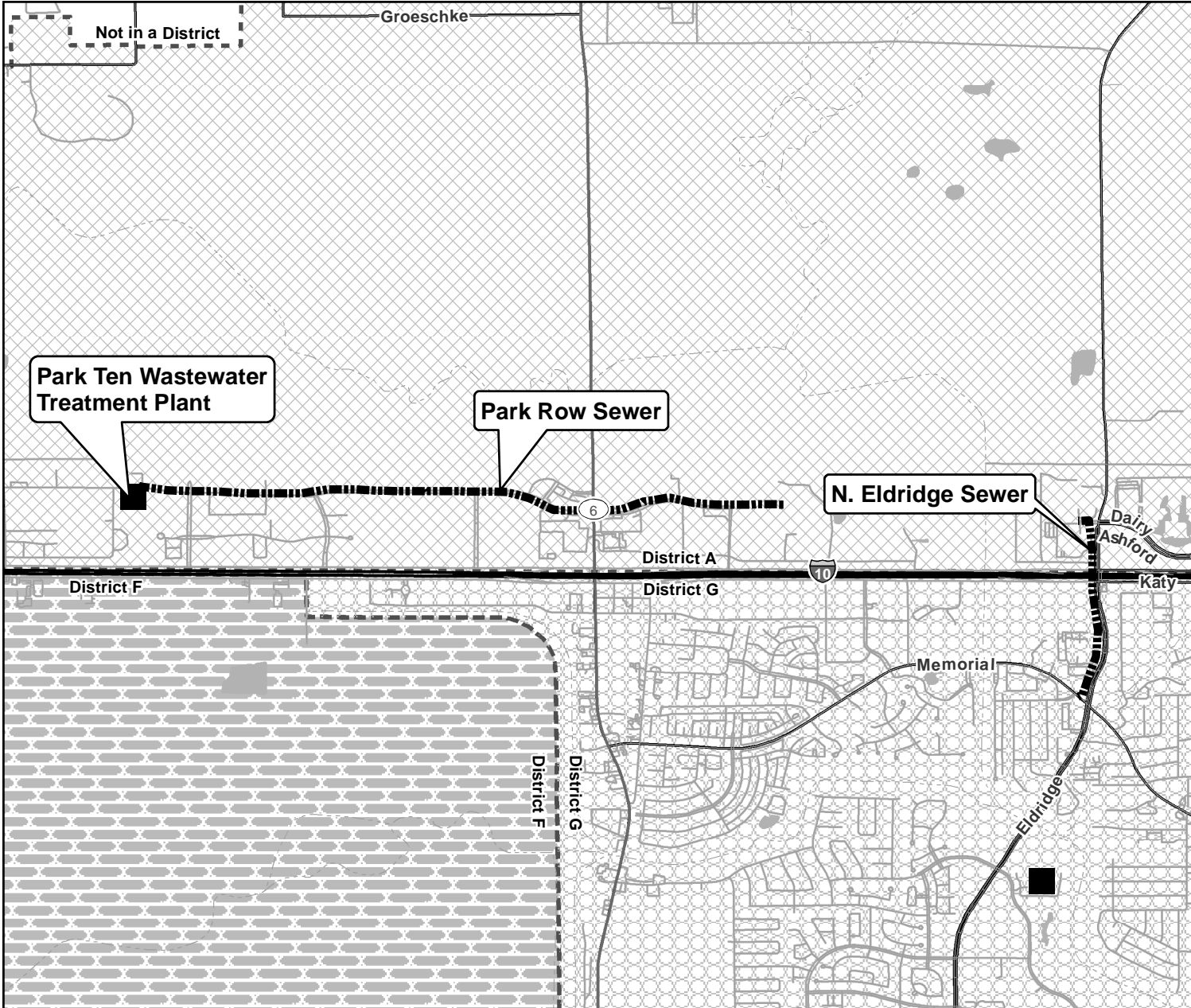
JACOBS






CITY OF HOUSTON

PARK TEN WWTP ABANDONMENT AND
 DIVERSION TO TURKEY CREEK WWTP
 WBS NO.: R-000536-0019-3

VICINITY MAP



2020 Council Districts

-  A
-  F
-  G

Key Map Nos.:

447Y, 447Z, 448W, 448X, 448Y, 488C

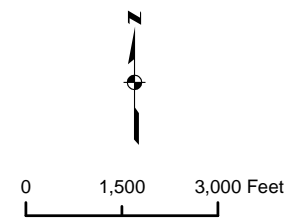
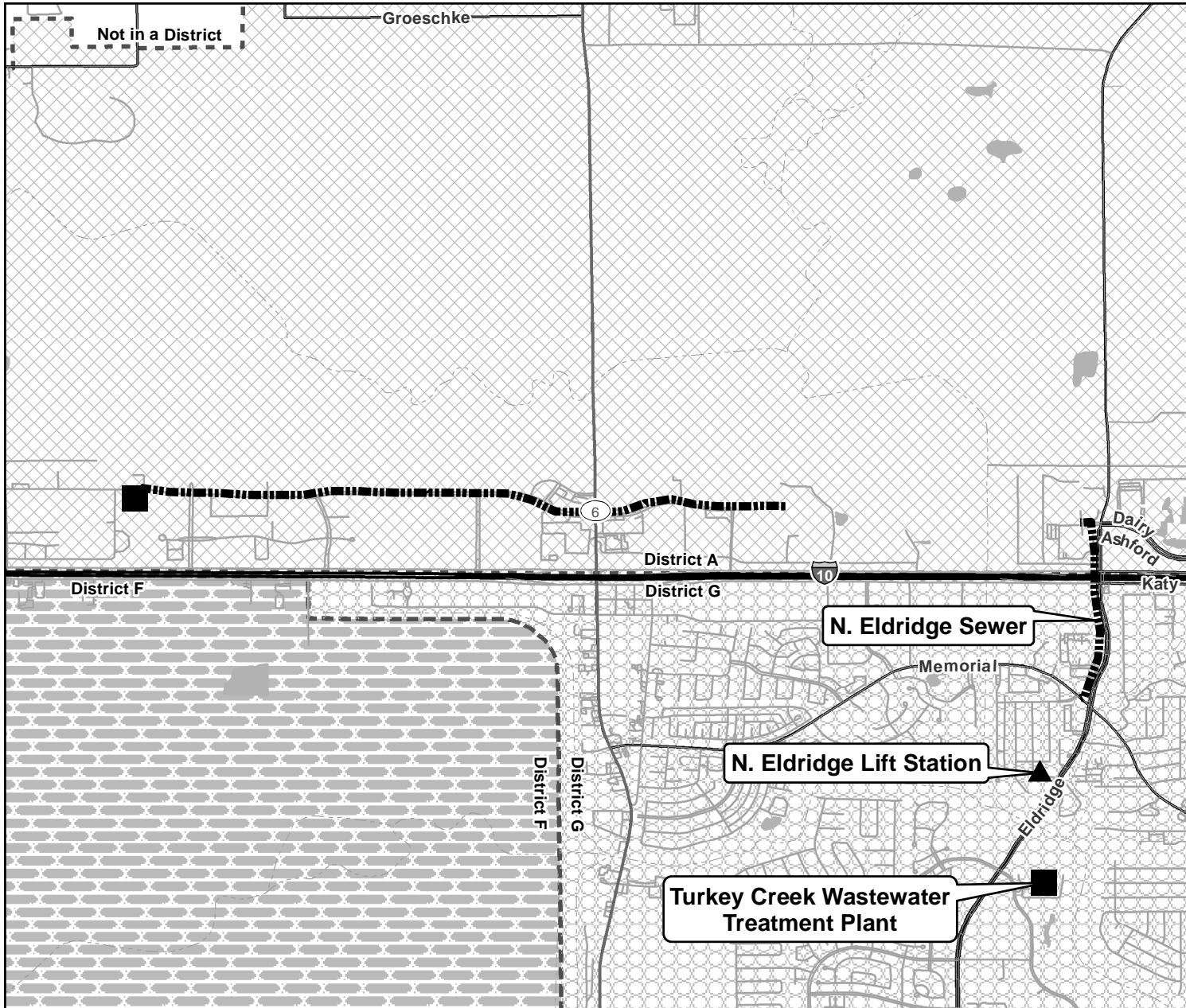
JACOBS



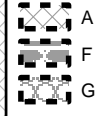
CITY OF HOUSTON

PARK TEN WWTP ABANDONMENT AND
DIVERSION TO TURKEY CREEK WWTP
WBS: R-000536-0019-3

LOCATION MAP - COUNCIL A



2020 Council Districts



Key Map Nos.:
 447Y, 447Z, 448W, 448X, 448Y, 488C



CITY OF HOUSTON

PARK TEN WWTP ABANDONMENT AND
 DIVERSION TO TURKEY CREEK WWTP
 WBS: R-000536-0019-3

LOCATION MAP - COUNCIL G