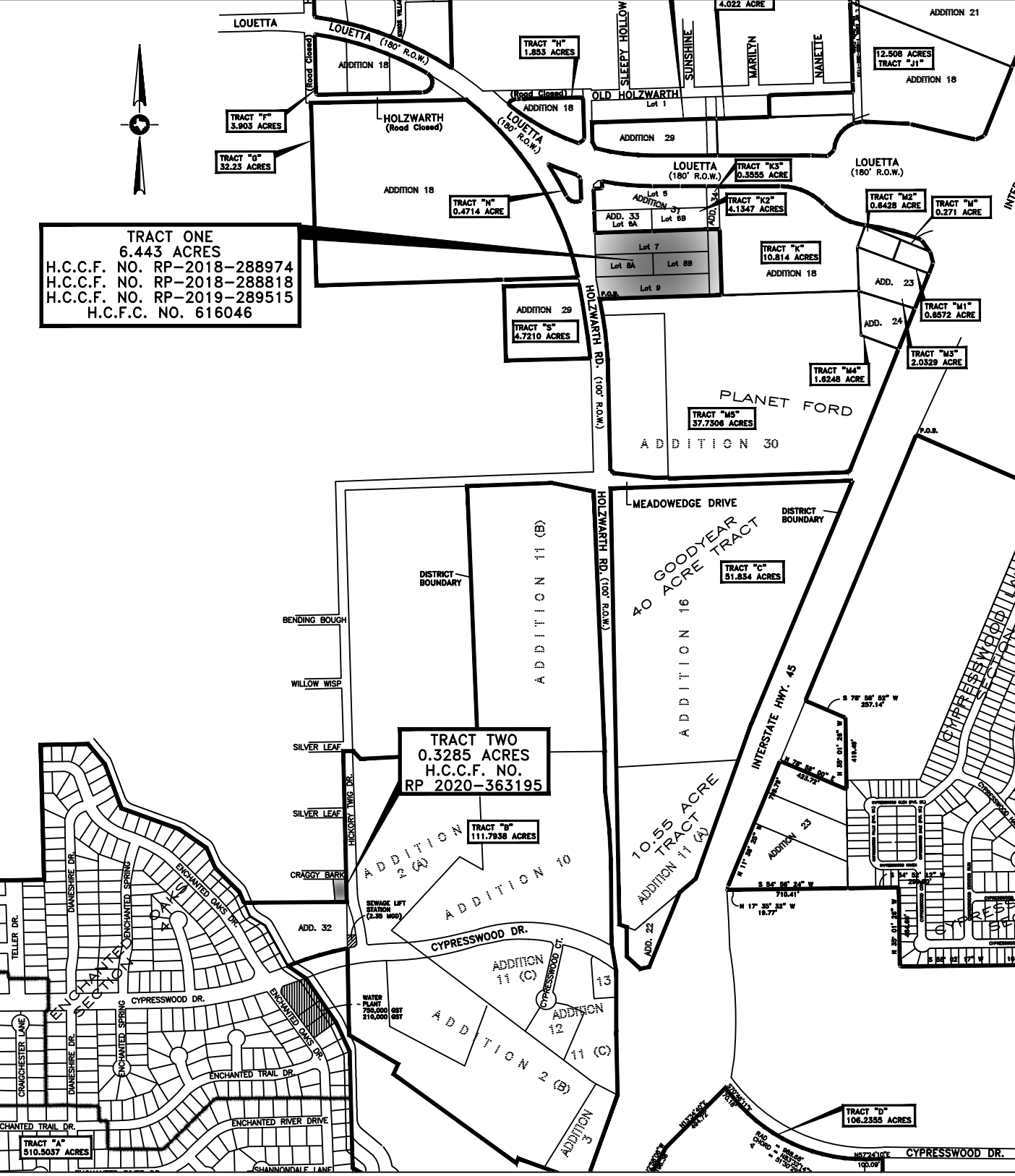





TRACT ONE
 6.443 ACRES
 H.C.C.F. NO. RP-2018-288974
 H.C.C.F. NO. RP-2018-288818
 H.C.C.F. NO. RP-2019-289515
 H.C.F.C. NO. 616046

TRACT TWO
 0.3285 ACRES
 H.C.C.F. NO.
 RP 2020-363195



CYPRESS OAKS DRIVE

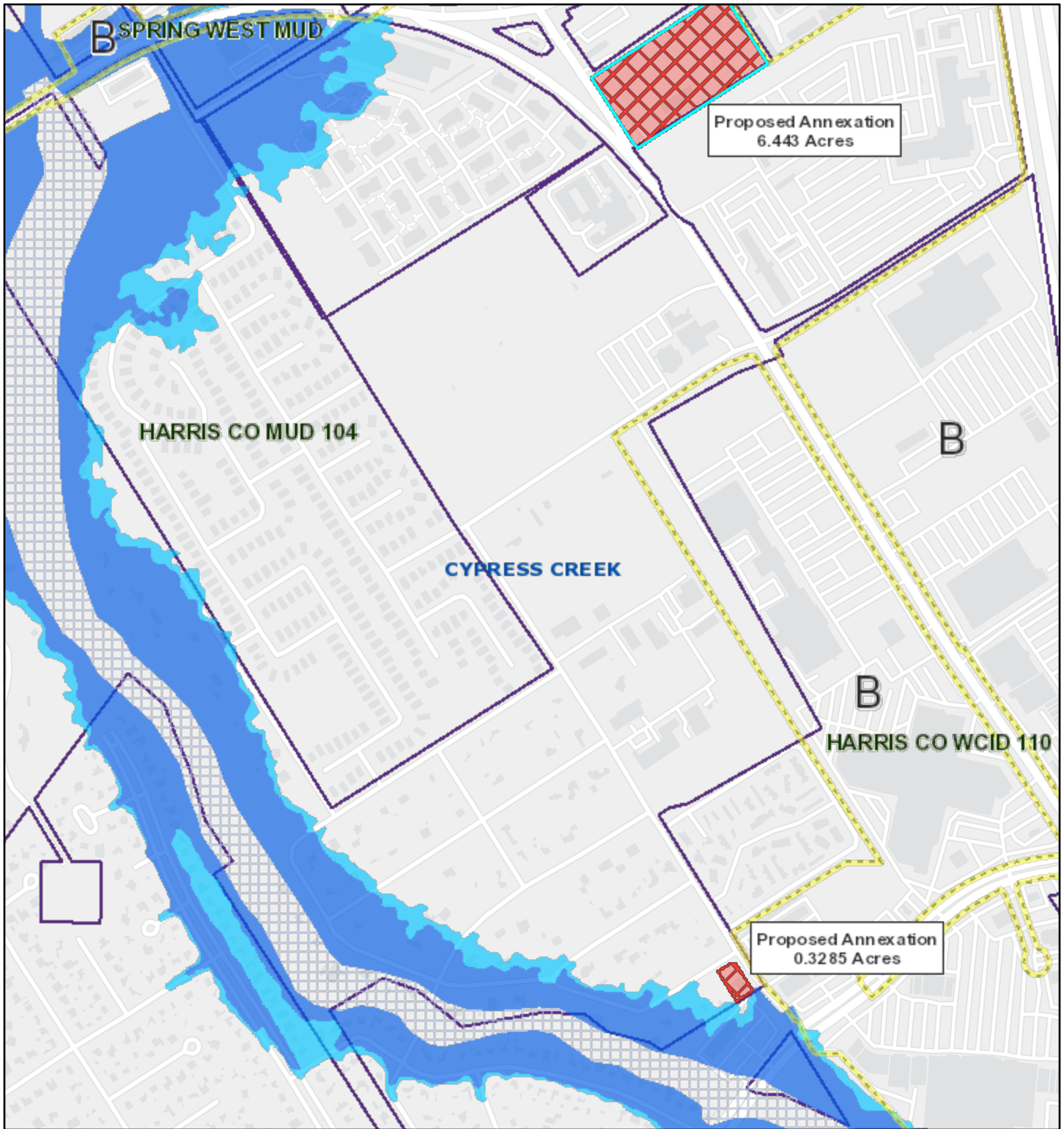


-  DISTRICT BOUNDARY
-  6.443 ACRES ANNEXATION TRACT
-  0.3285 ACRES ANNEXATION TRACT

PROPOSED ANNEXATION FOR
 HARRIS COUNTY WATER CONTROL
 AND IMPROVEMENT
 DISTRICT 110











LANGFORD ENGINEERING INC.
 Consulting Engineers
 TYPE FIRM #449
 1080 W. Sam Houston Fkwy N. Ste 200
 Houston, Texas 77043-5014
 Ph. 713-461-3530 Fax 713-932-7505

Harris County WCID 110 (6.7715 acres)



9/1/2021, 1:07:29 PM

1:9,028

-  Watersheds
-  Texas Senate Districts
-  Texas House Districts
-  Flood Hazard Zones
-  100 Year Floodplain
-  500 Year Floodplain
-  Floodway
-  City Limits
-  Council Districts
-  Existing Acreage of District

