

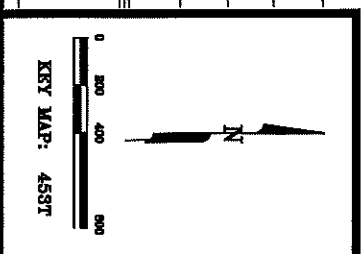
PROJECT LOCATION

LEGEND:

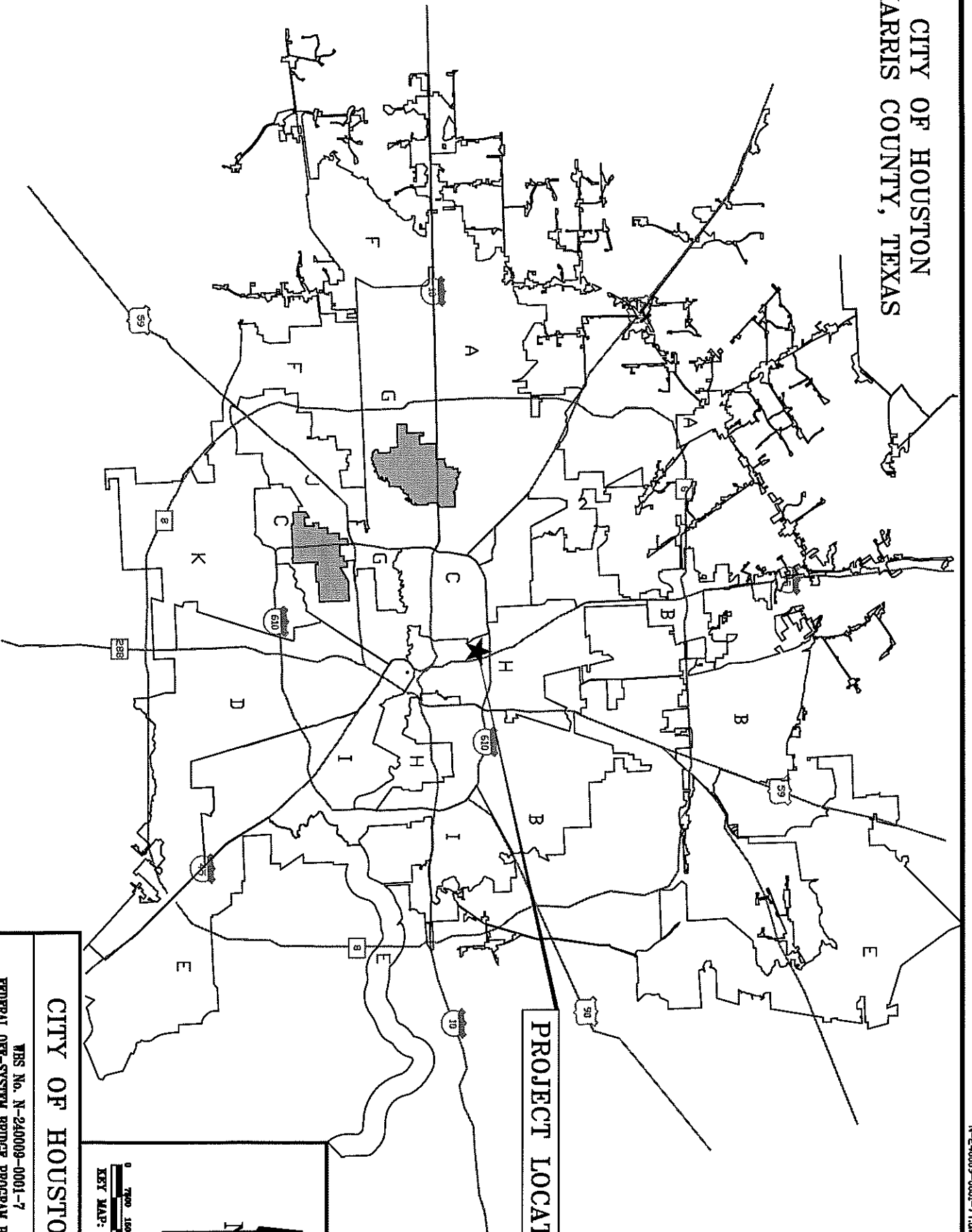
- ★ PROJECT LOCATION
- ▨ COUNCIL DISTRICT

CITY OF HOUSTON

WBS No. N-240009-0001-7
 FEDERAL OFF-SYSTEM BRIDGE PROGRAM BETWEEN
 CITY OF HOUSTON AND TEXAS DEPT. OF TRANSPORTATION
 END STREET AT LITTLE WHITEOAK BAYOU
 COUNCIL DISTRICT "H"



CITY OF HOUSTON
HARRIS COUNTY, TEXAS



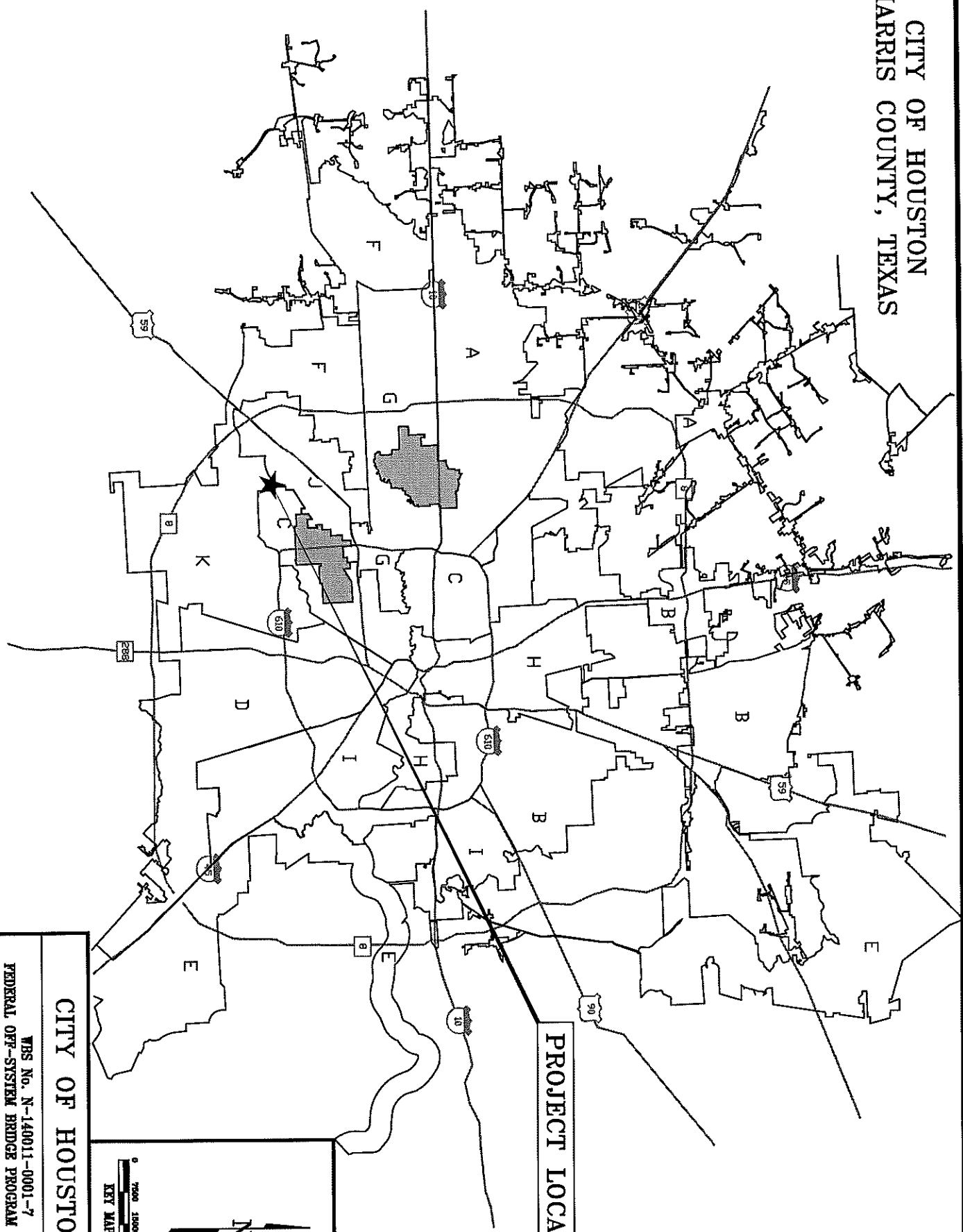
PROJECT LOCATION

CITY OF HOUSTON

WBS No. N-240009-0001-7
FEDERAL OFF-SYSTEM BRIDGE PROGRAM BETWEEN
CITY OF HOUSTON AND TEXAS DEPT. OF TRANSPORTATION
END STREET AT LITTLE WHITEOAK BAYOU
COUNCIL DISTRICT "H"



CITY OF HOUSTON
 HARRIS COUNTY, TEXAS



PROJECT LOCATION

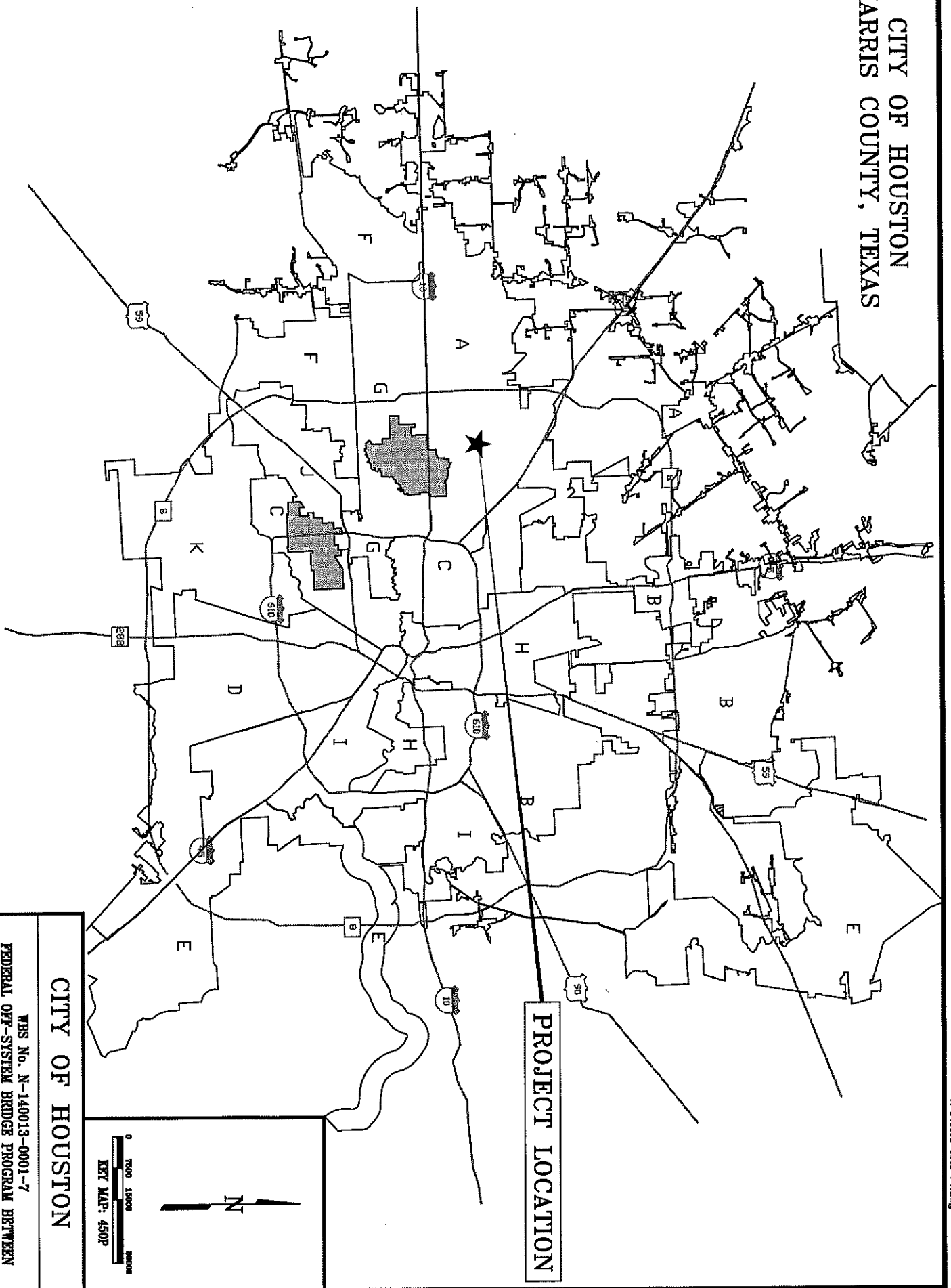
CITY OF HOUSTON



WRS No. N-140011-0001-7
 FEDERAL OFF-SYSTEM BRIDGE PROGRAM BETWEEN
 CITY OF HOUSTON AND TEXAS DEPT. OF TRANSPORTATION
 S. BRAESWOOD BOULEVARD AT HCPGD DITCH
 COUNCIL DISTRICTS "C" & "K"

DRAWN BY: AWIN VATTIS

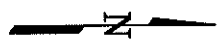
CITY OF HOUSTON
HARRIS COUNTY, TEXAS



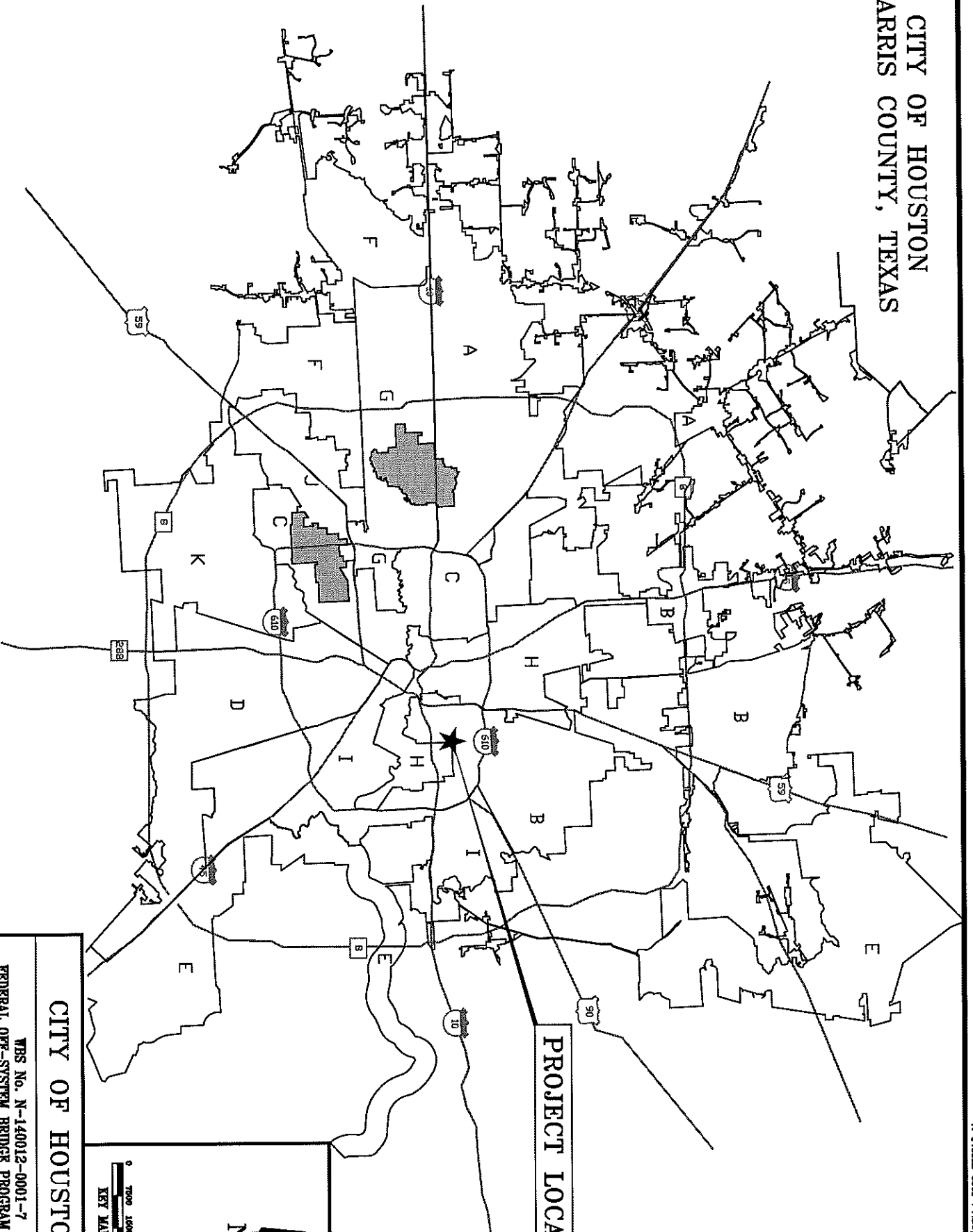
PROJECT LOCATION

CITY OF HOUSTON

MBS No. N-140013-0001-7
FEDERAL OFF-SYSTEM BRIDGE PROGRAM BETWEEN
CITY OF HOUSTON AND TEXAS DEPT. OF TRANSPORTATION
CAMPBELL ROAD AT HOVED DITCH
COUNCIL DISTRICT "A"



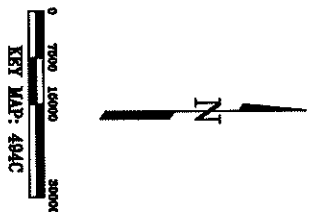
CITY OF HOUSTON
HARRIS COUNTY, TEXAS



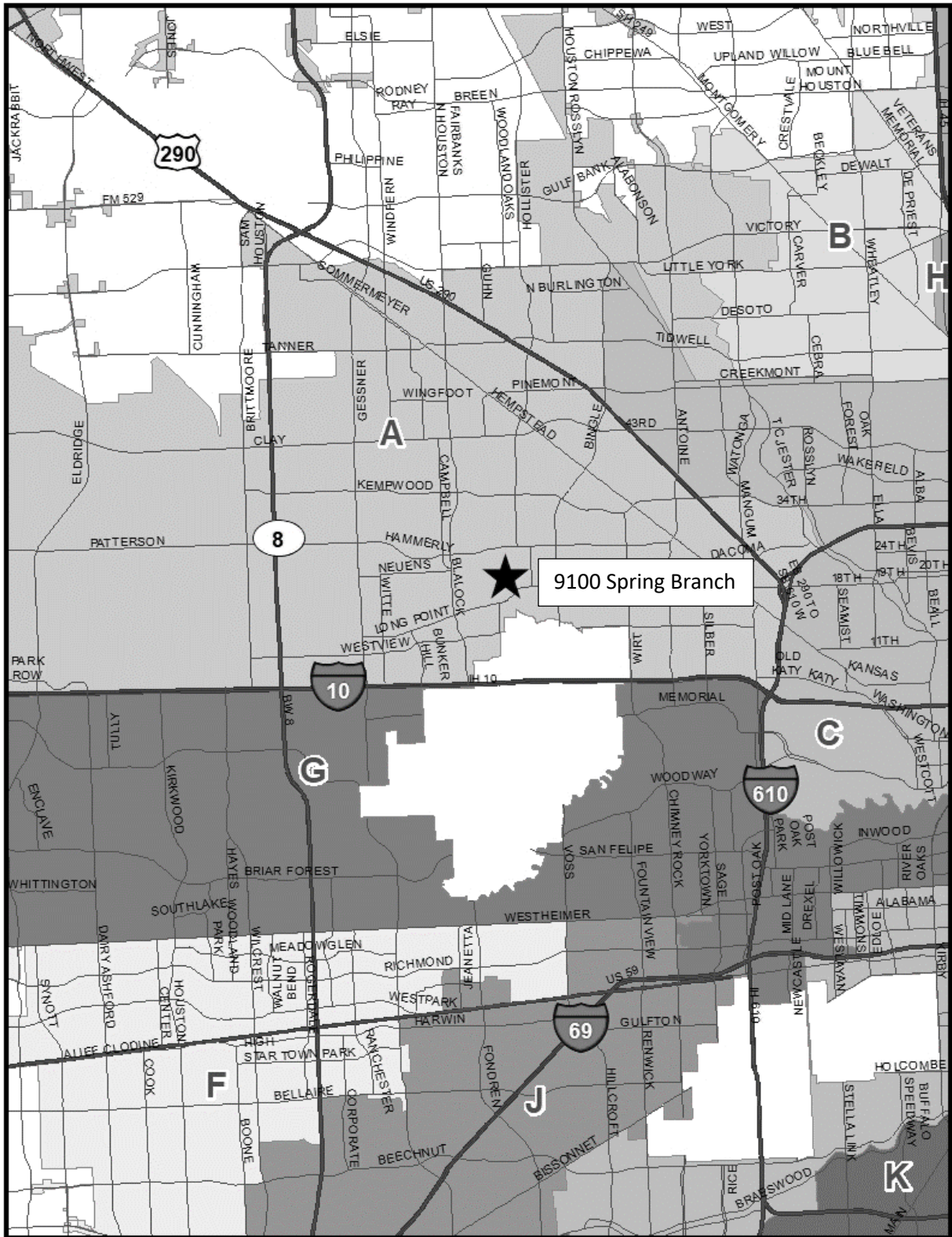
PROJECT LOCATION

CITY OF HOUSTON

WBS No. N-140012-0001-7
FEDERAL OFF-SYSTEM BRIDGE PROGRAM BETWEEN
CITY OF HOUSTON AND TEXAS DEPT. OF TRANSPORTATION
LOCKWOOD DRIVE AT DFR/LIBERTY ROAD
COUNCIL DISTRICT "B"



Houston Public Works
 Transportation & Drainage Operations



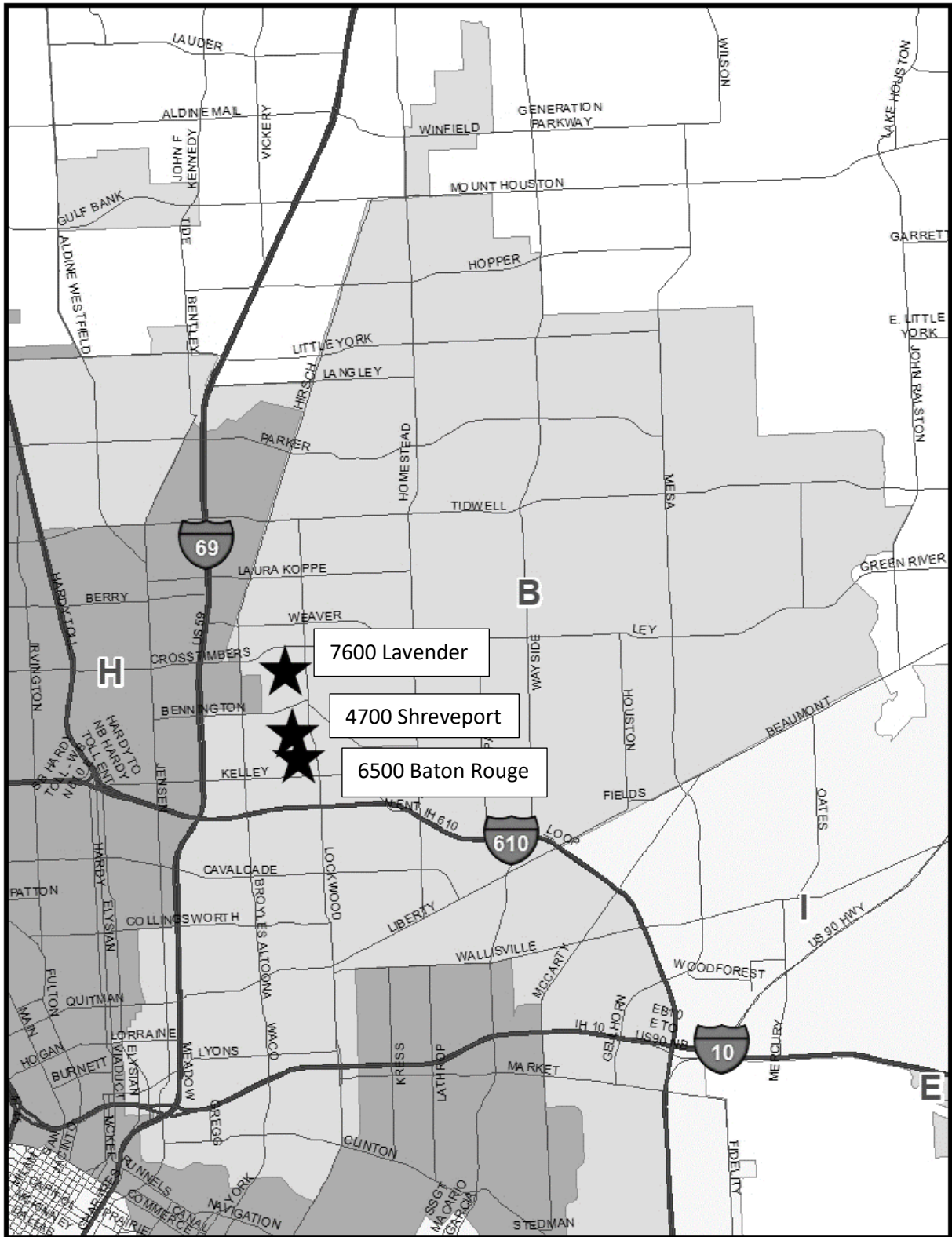
Resolution with City of Houston and
 TxDOT for a Waiver of the Local Match
 Participation Requirements for the
 Federal Off-System Bridge Program.

Council District: A
 WBS No(s). N-140012-0001-7
 N-140011-0001-7
 N-140013-0001-7
 N-240009-0001-7

City Council District Map/Vicinity Map

★ Project Location(s)

Houston Public Works
 Transportation & Drainage Operations



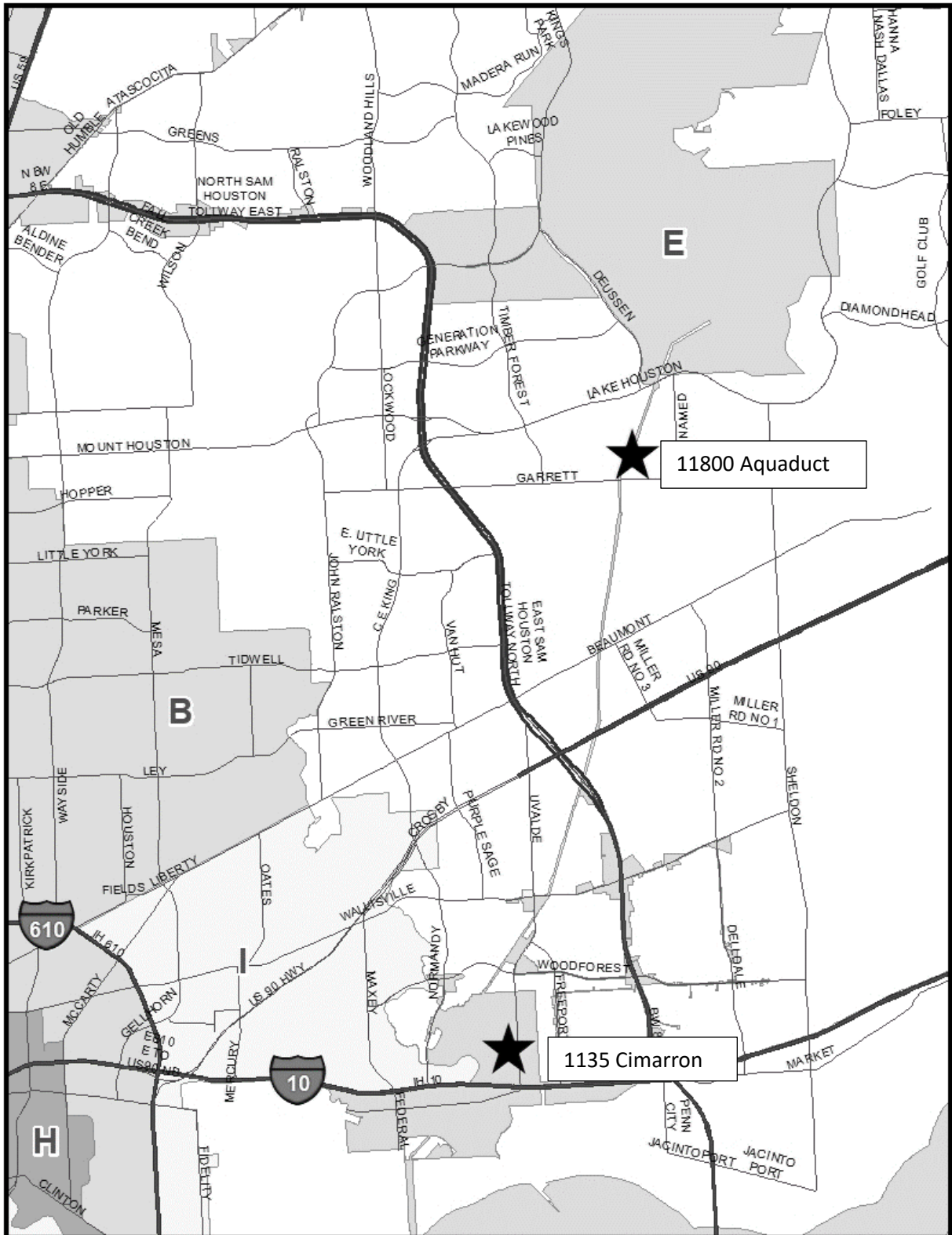
Resolution with City of Houston and TxDOT for a Waiver of the Local Match Participation Requirements for the Federal Off-System Bridge Program.

Council District: B
 WBS No(s). N-140012-0001-7
 N-140011-0001-7
 N-140013-0001-7
 N-240009-0001-7

City Council District Map/Vicinity Map

★ Project Location(s)

Houston Public Works
 Transportation & Drainage Operations



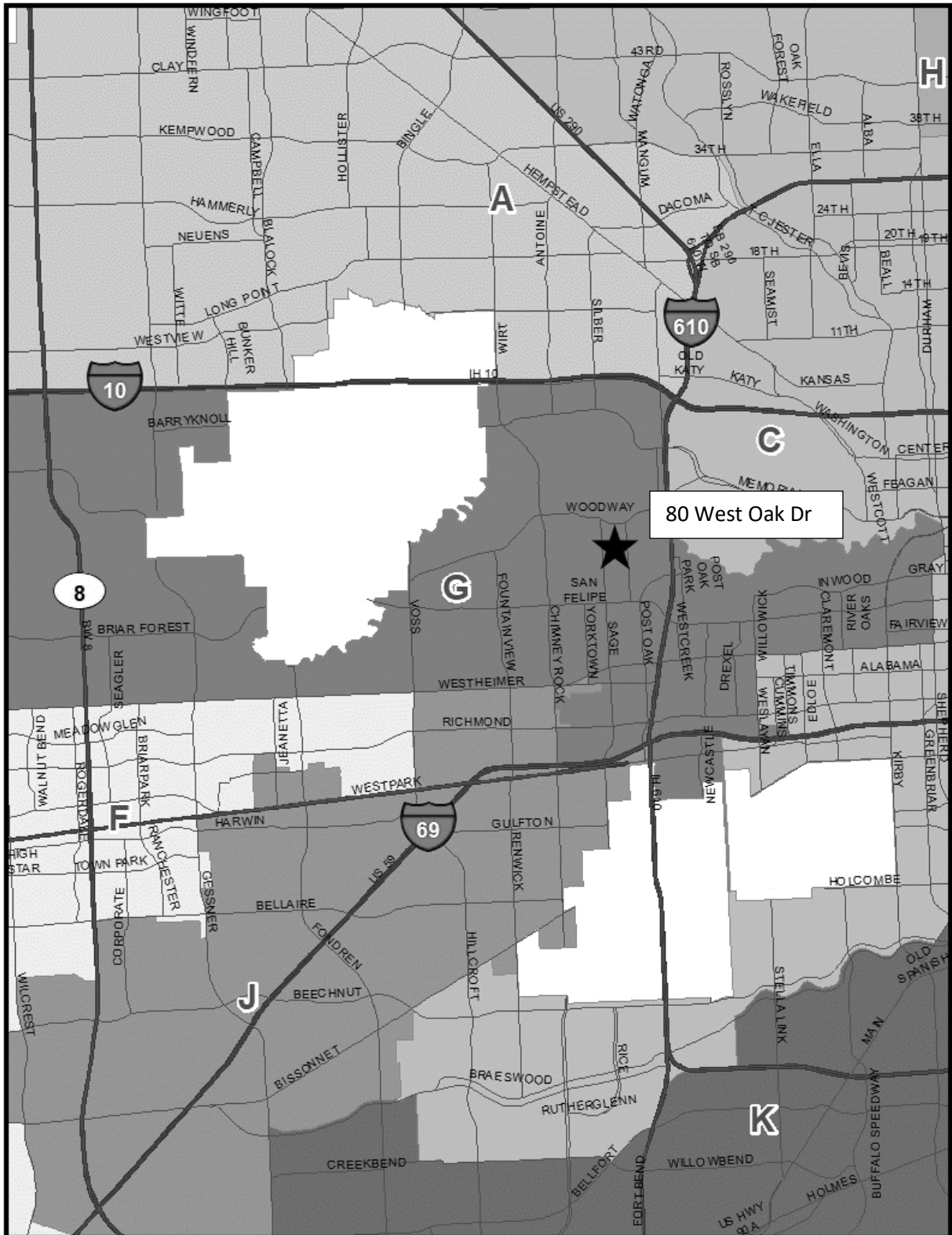
Resolution with City of Houston and TxDOT for a Waiver of the Local Match Participation Requirements for the Federal Off-System Bridge Program.

Council District: E
 WBS No(s). N-140012-0001-7
 N-140011-0001-7
 N-140013-0001-7
 N-240009-0001-7

City Council District Map/Vicinity Map

★ Project Location(s)

Houston Public Works
 Transportation & Drainage Operations

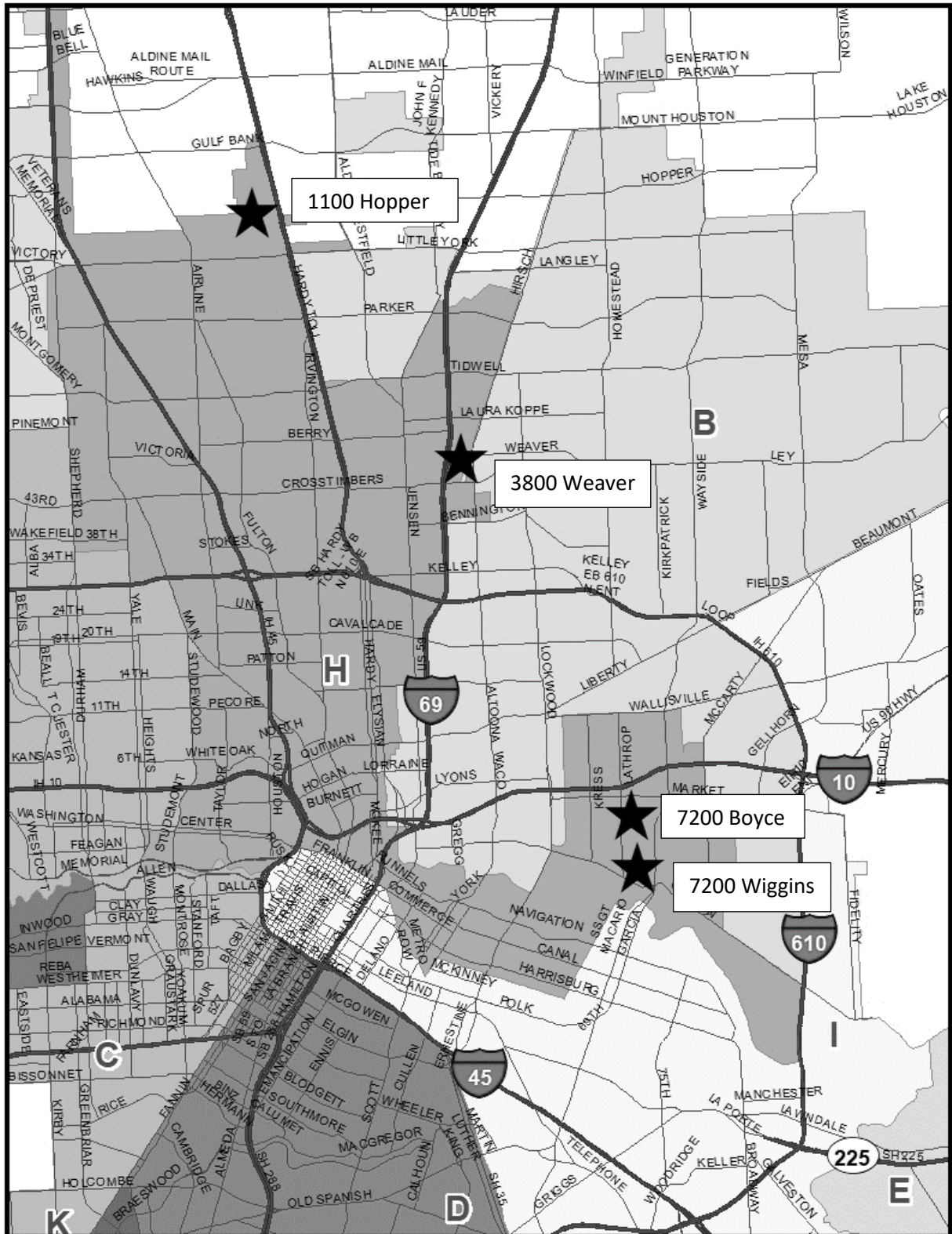


Resolution with City of Houston and
 TxDOT for a Waiver of the Local Match
 Participation Requirements for the
 Federal Off-System Bridge Program.

Council District: G
 WBS No(s). N-140012-0001-7
 N-140011-0001-7
 N-140013-0001-7
 N-240009-0001-7

City Council District Map/Vicinity Map
 ★ Project Location(s)

Houston Public Works
 Transportation & Drainage Operations



Resolution with City of Houston and TxDOT for a Waiver of the Local Match Participation Requirements for the Federal Off-System Bridge Program.

Council District: H
 WBS No(s). N-140012-0001-7
 N-140011-0001-7
 N-140013-0001-7
 N-240009-0001-7

City Council District Map/Vicinity Map

★ Project Location(s)