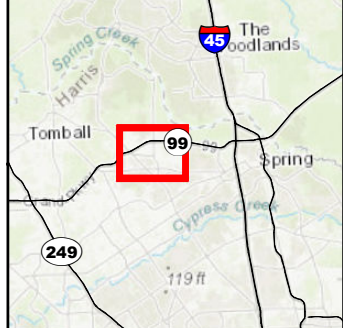


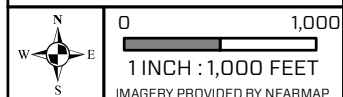
**PROPOSED 15.2136-ACRE
SPRING STUEBNER
DEVELOPMENT**



VICINITY MAP
1 INCH = 10 MILES

**15.2136-ACRE
SPRING STUEBNER
DEVELOPMENT
VICINITY MAP**

**BRIDGESTONE MUD
HARRIS COUNTY, TEXAS**



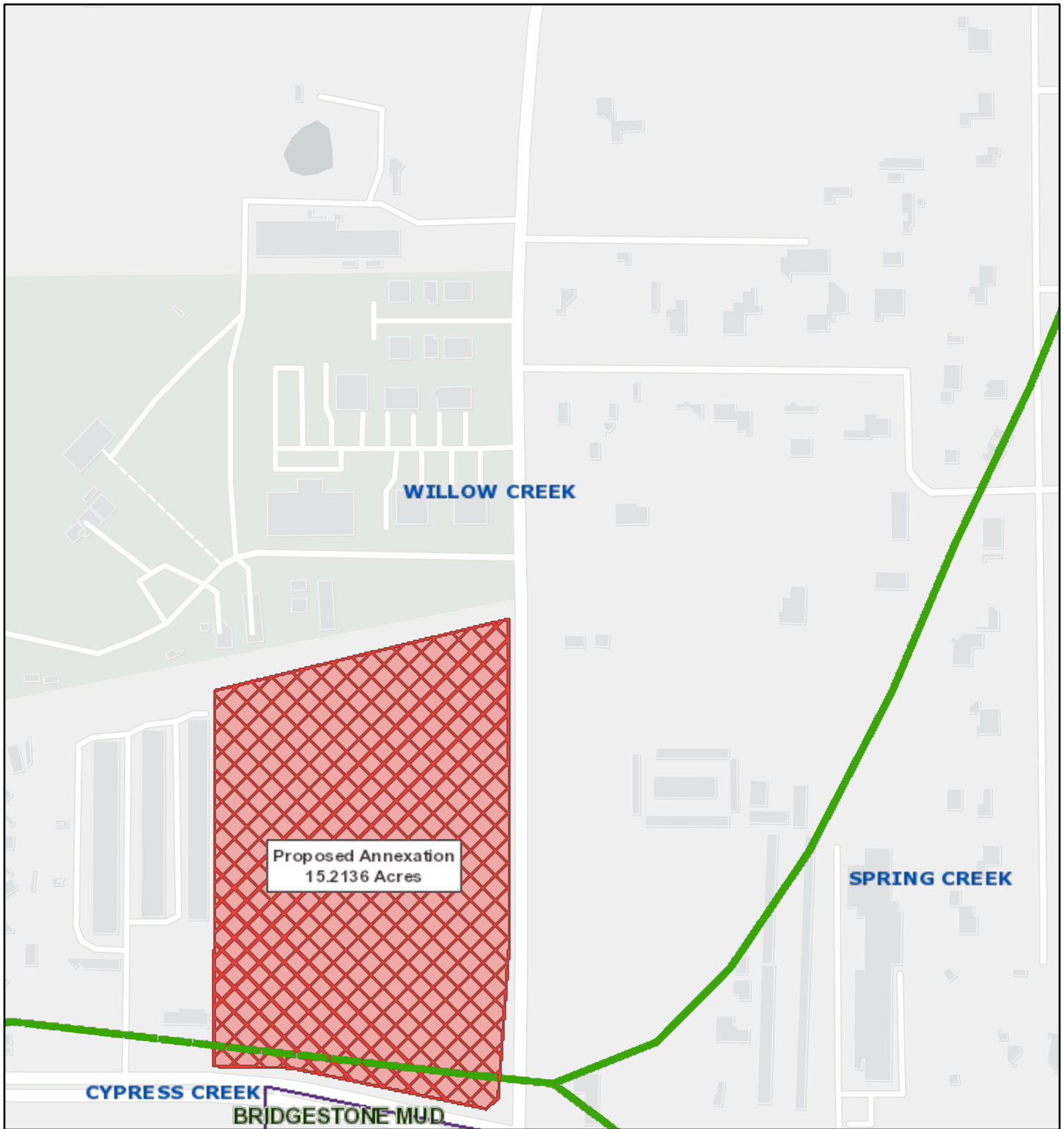
Disclaimer: This product is offered for informational purposes and may not have been prepared for or be suitable for legal, engineering, or surveying purposes. It does not represent an on-the-ground survey and represents only the approximate relative location of property, governmental and/or political boundaries or related facilities to said boundary. No express warranties are made by Jones & Carter, Inc. concerning the accuracy, completeness, reliability, or usability of the information included within this exhibit.



JONES CARTER
Texas Board of Professional Engineers Registration No. F-439











User Name: CEH
 Date: 8/30/2021
 Project Number: 00416-0483-00
 File Name: Spring Stuebner Development/Vicinity Map (11x17) ver 1.mxd

Bridgestone Municipal Utility District (15.2136 acres)



8/30/2021, 8:49:05 AM

1:4,514

-  Watersheds
-  Texas Senate Districts
-  Texas House Districts
-  Flood Hazard Zones
-  100 Year Floodplain
-  500 Year Floodplain
-  Floodway
-  City Limits
-  Council Districts
-  Existing Acreage of District

