

- Existing Porter Municipal Utility District Boundary
- Proposed Area to be Annexed

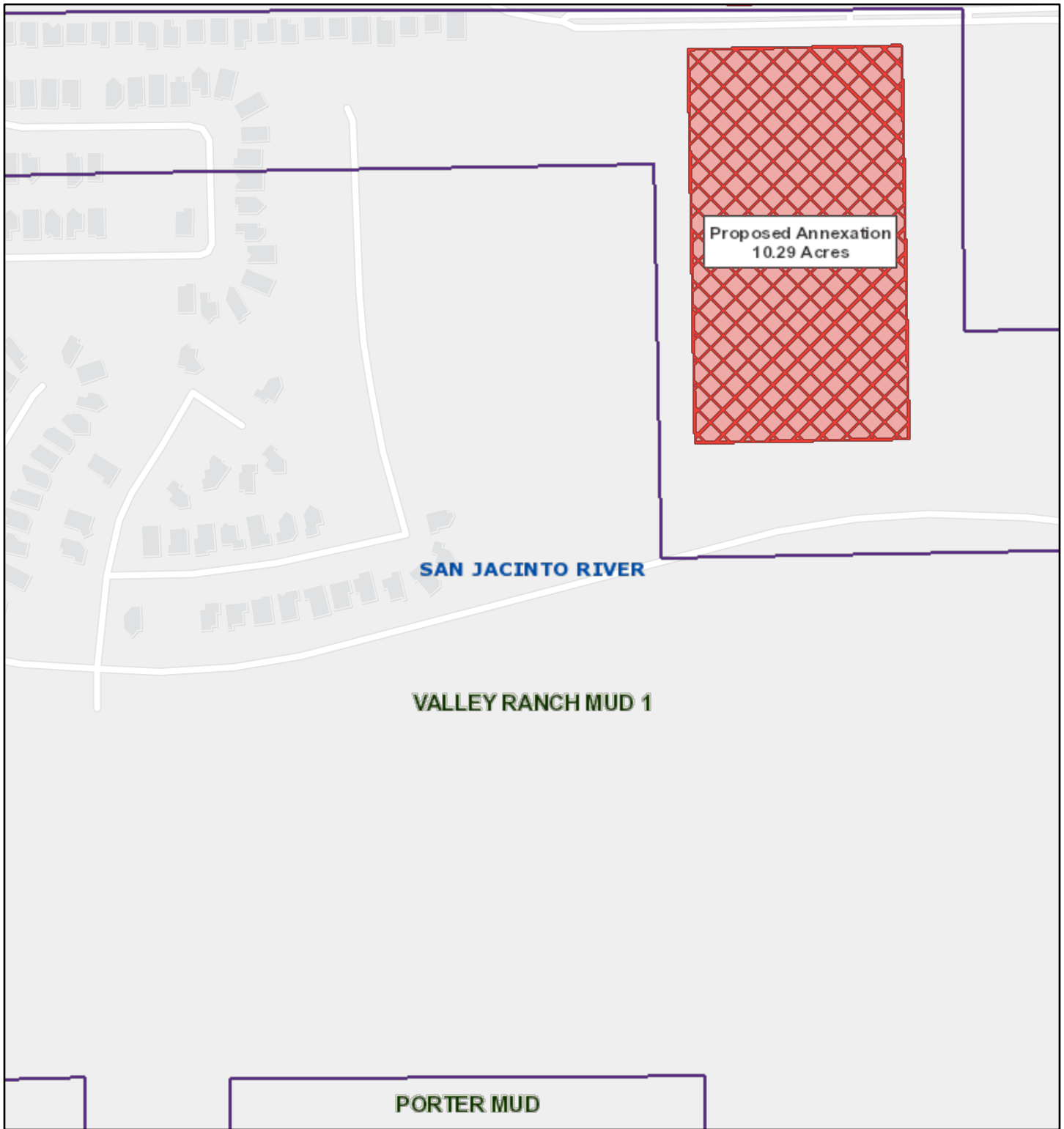
**Legend**  
 ETJ CoH Extraterritorial Jurisdiction  
 CoH City of Houston

Proposed area to be annexed  
 Tract 80 - 10.29 acres

Existing Porter MUD District Boundary  
 4,004.4350 Acres











**Vicinity Map**  
 NTS

# Porter Municipal Utility District (10.29 acres)



8/24/2021, 2:38:17 PM

1:4,514

-  Watersheds
-  Texas Senate Districts
-  Texas House Districts
-  Flood Hazard Zones
-  100 Year Floodplain
-  500 Yyear Floodplain
-  Floodway
-  City Limits
-  Council Districts
-  Existing Acreage of District

