






HARRIS COUNTY MUD NO. 542
HOUSTON ETJ
VICINITY MAP
JULY 2020

-  HARRIS COUNTY MUD NO. 542
-  EXCLUSION TRACTS
-  ANNEXATION TRACTS
-  PARCELS
-  CHANNELS

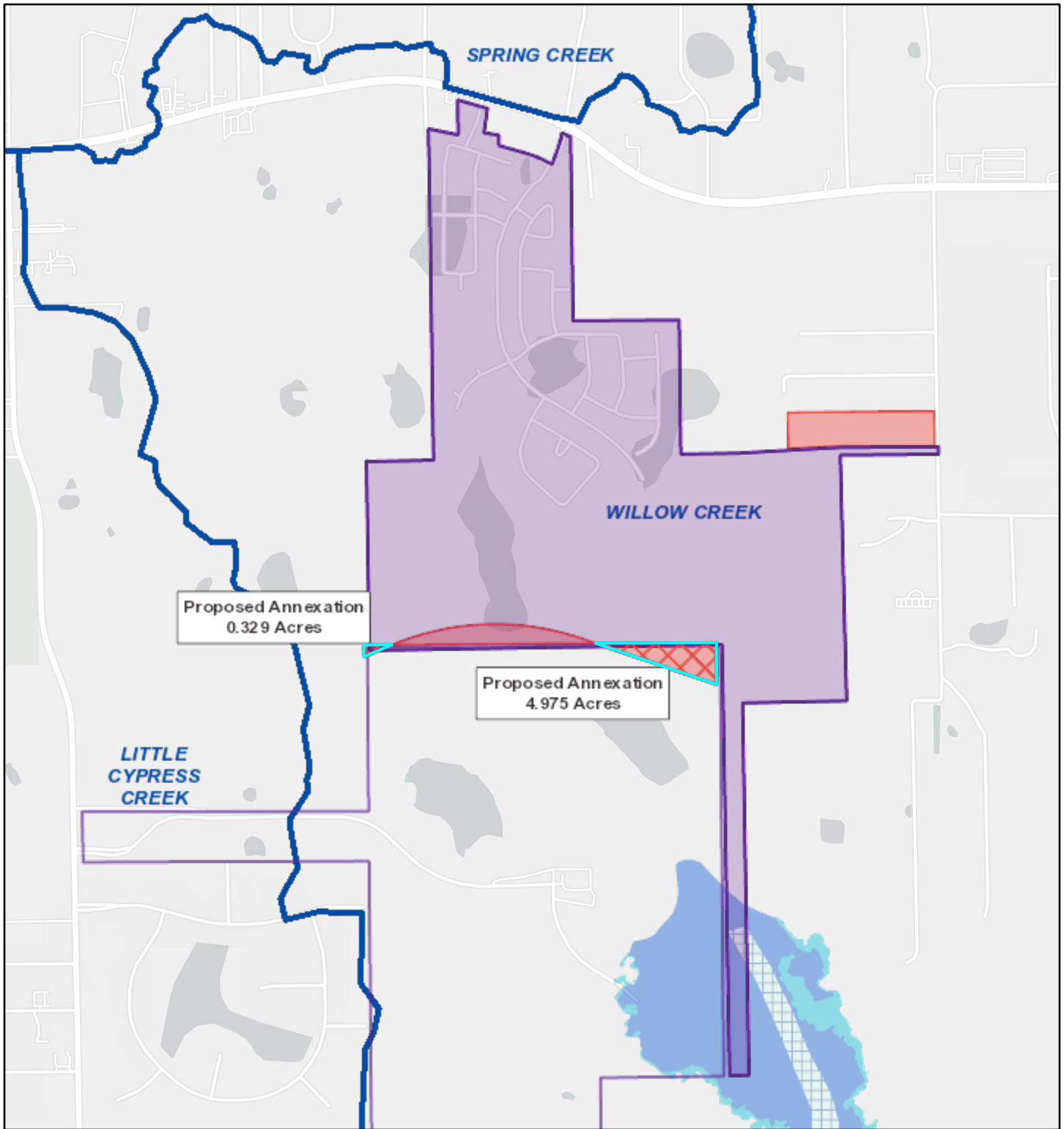
DATA SOURCE: CHANNELS - HARRIS COUNTY FLOOD CONTROL DISTRICT, PARCELS-HCAD

0 1,000 2,000 Feet



THIS PRODUCT IS FOR INFORMATIONAL PURPOSES AND MAY NOT HAVE BEEN PREPARED FOR OR BE SUITABLE FOR LEGAL, ENGINEERING, OR SURVEYING PURPOSES. IT DOES NOT REPRESENT AN ON-THE-GROUND SURVEY AND REPRESENTS ONLY THE APPROXIMATE RELATIVE LOCATION OF PROPERTY BOUNDARIES.

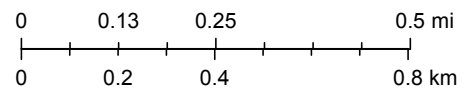
Harris County Municipal Utility District No. 542 (5.304 acres)



9/2/2020, 10:40:34 AM

1:18,056

- | | |
|---------------------|------------------------------|
| Flood Hazard Zones | Council Districts |
| 100 Year Floodplain | Existing Acreage of District |
| 500 Year Floodplain | Proposed Annexation |
| Floodway | COH Wastewater Line |
| City Limits | COH Water Line |



HCFC and HCED,