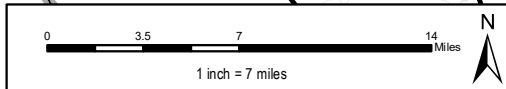
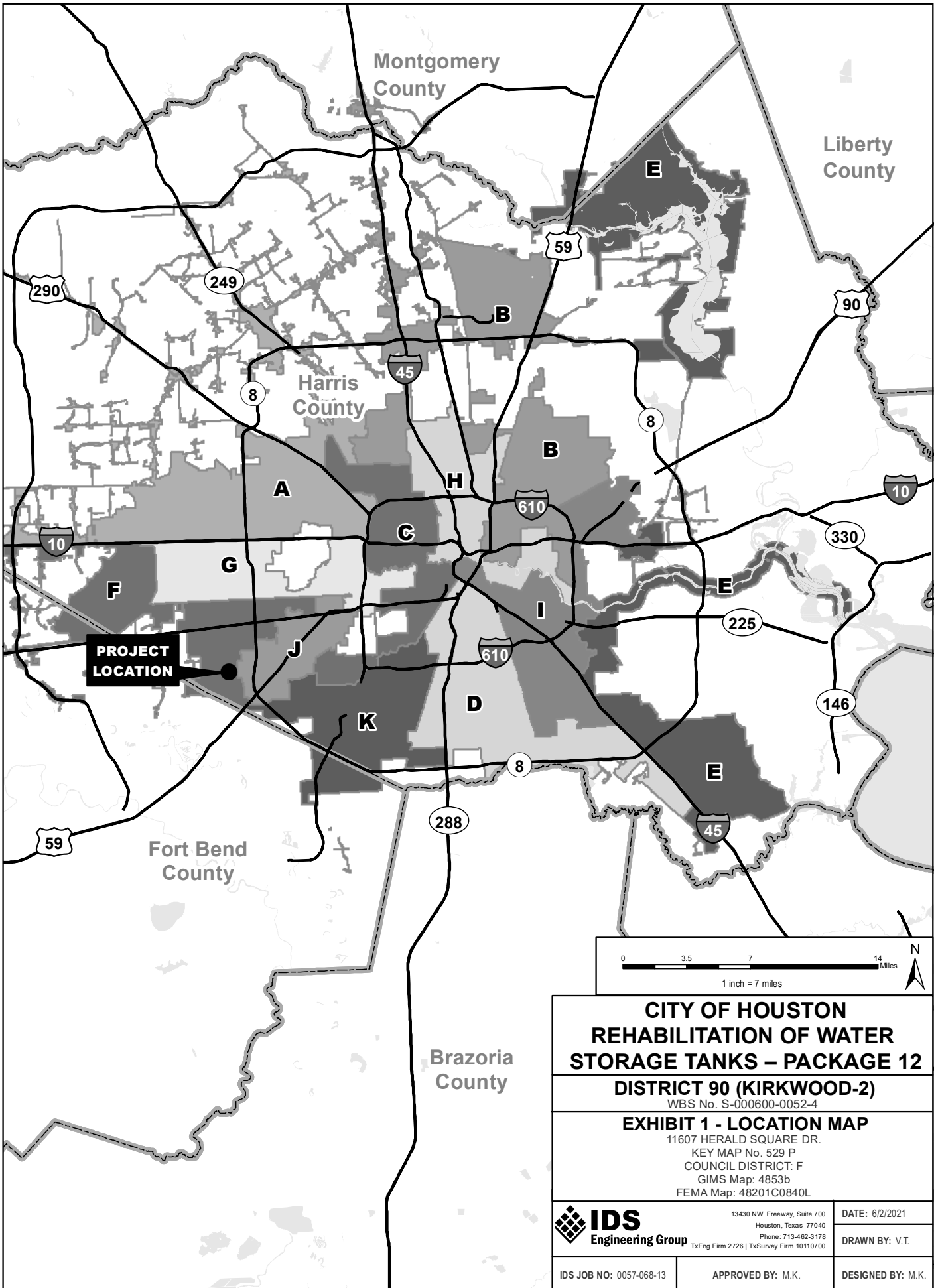


IDS Engineering Group \\houvsjdsb1\Projects\0000\057-068-13\_Package\2and13\EX1\_Dist90\_LocationMap\_8.5x11.mxd Plotted: 6/2/2021 at 11:56:47 AM by vfvino



**CITY OF HOUSTON  
REHABILITATION OF WATER  
STORAGE TANKS – PACKAGE 12**

**DISTRICT 90 (KIRKWOOD-2)**  
WBS No. S-000600-0052-4

**EXHIBIT 1 - LOCATION MAP**  
11607 HERALD SQUARE DR.  
KEY MAP No. 529 P  
COUNCIL DISTRICT: F  
GIMS Map: 4853b  
FEMA Map: 48201C0840L



**IDS**  
Engineering Group

13430 NW. Freeway, Suite 700  
Houston, Texas 77040  
Phone: 713-462-3178  
TxEng Firm 2726 | TxSurvey Firm 10110700

DATE: 6/2/2021

DRAWN BY: V.T.

IDS JOB NO: 0057-068-13

APPROVED BY: M.K.

DESIGNED BY: M.K.



**CITY OF HOUSTON  
REHABILITATION OF WATER  
STORAGE TANKS – PACKAGE 12**

**DISTRICT 90 (KIRKWOOD-2)**

WBS No. S-000600-0052-4

**EXHIBIT 2 - VICINITY MAP**

11607 HERALD SQUARE DR

KEY MAP No. 529 P

COUNCIL DISTRICT: F

GIMS Map: 4853b

FEMA Map: 48201C0840L



13430 NW, Freeway, Suite 700  
Houston, Texas 77040  
Phone: 713-462-3178

TxEng Firm: 2726 | TxSurvey Firm 10110700

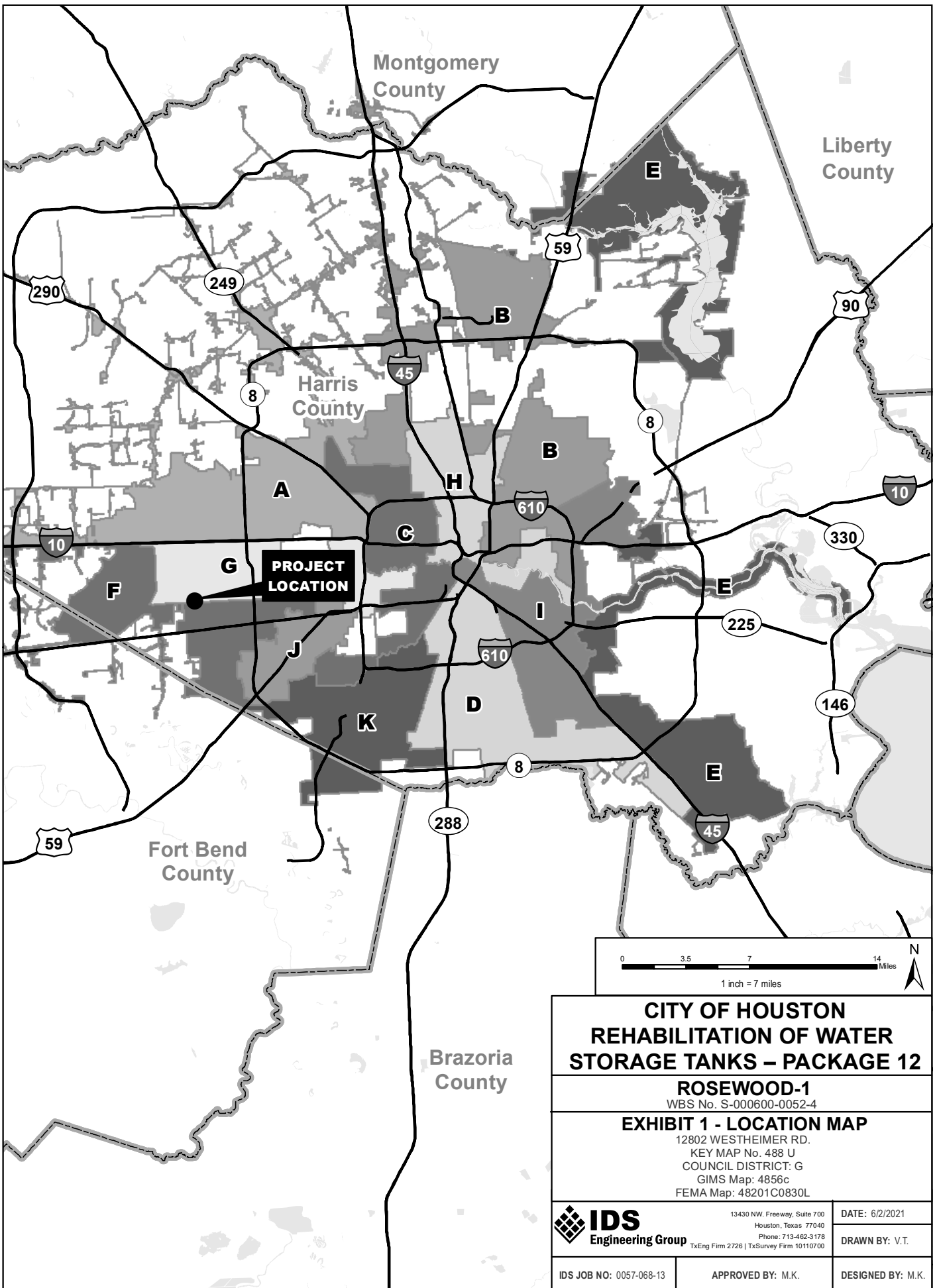
DATE: 6/2/2021

DRAWN BY: V.T.

IDS JOB NO: 0057-068-13

APPROVED BY: M.K.

DESIGNED BY: M.K.

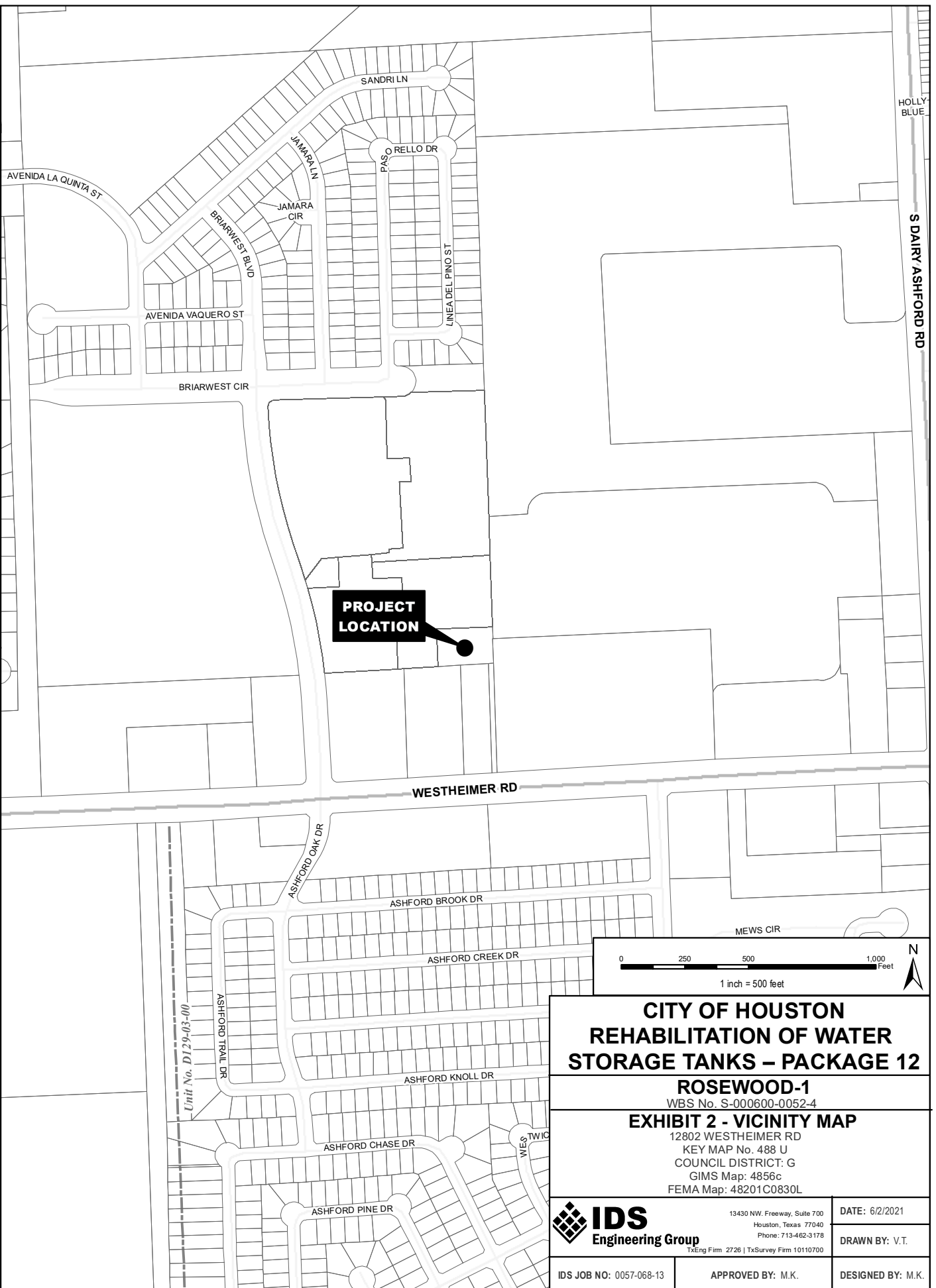


**CITY OF HOUSTON  
REHABILITATION OF WATER  
STORAGE TANKS – PACKAGE 12**

**ROSEWOOD-1**  
WBS No. S-000600-0052-4

**EXHIBIT 1 - LOCATION MAP**  
12802 WESTHEIMER RD.  
KEY MAP No. 488 U  
COUNCIL DISTRICT: G  
GIMS Map: 4856c  
FEMA Map: 48201C0830L

<p><b>IDS</b> Engineering Group</p> <p><small>13430 NW. Freeway, Suite 700 Houston, Texas 77040 Phone: 713-462-3178 TxEng Firm 2726   TxSurvey Firm 10110700</small></p>	DATE: 6/2/2021
	DRAWN BY: V.T.
IDS JOB NO: 0057-068-13	APPROVED BY: M.K.
	DESIGNED BY: M.K.



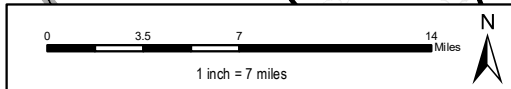
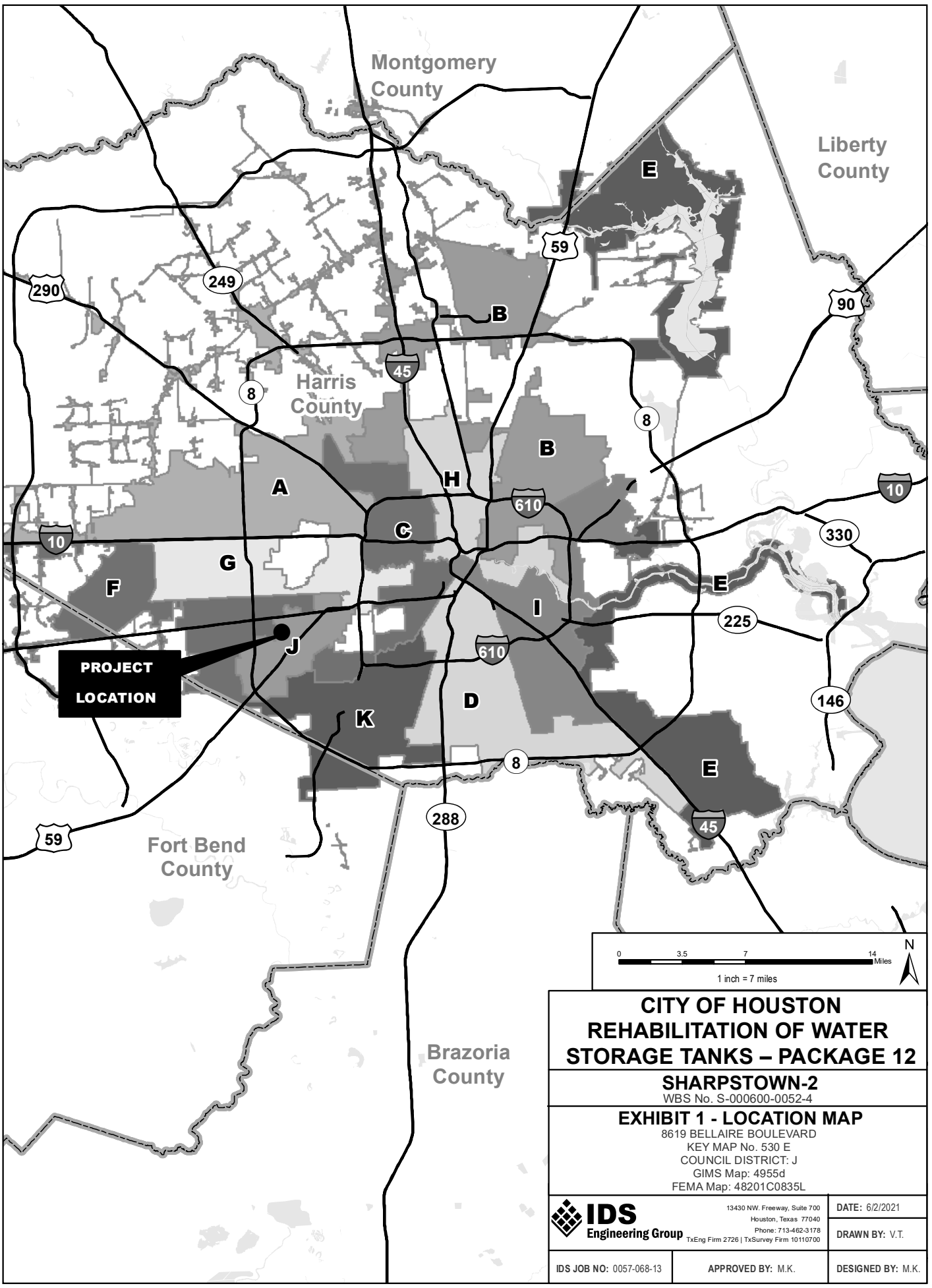
**CITY OF HOUSTON  
REHABILITATION OF WATER  
STORAGE TANKS – PACKAGE 12**

**ROSEWOOD-1**  
WBS No. S-000600-0052-4

**EXHIBIT 2 - VICINITY MAP**  
12802 WESTHEIMER RD  
KEY MAP No. 488 U  
COUNCIL DISTRICT: G  
GIMS Map: 4856c  
FEMA Map: 48201C0830L

	13430 NW, Freeway, Suite 700 Houston, Texas 77040 Phone: 713-462-3178 TxEng Firm: 2726   TxSurvey Firm 10110700	DATE: 6/2/2021
		DRAWN BY: V.T.

IDS JOB NO: 0057-068-13	APPROVED BY: M.K.	DESIGNED BY: M.K.
-------------------------	-------------------	-------------------



**CITY OF HOUSTON  
REHABILITATION OF WATER  
STORAGE TANKS – PACKAGE 12**

**SHARPTOWN-2**

WBS No. S-000600-0052-4

**EXHIBIT 1 - LOCATION MAP**

8619 BELLAIRE BOULEVARD

KEY MAP No. 530 E

COUNCIL DISTRICT: J

GIMS Map: 4955d

FEMA Map: 48201C0835L



13430 NW. Freeway, Suite 700

Houston, Texas 77040

Phone: 713-462-3178

TxEng Firm 2726 | TxSurvey Firm 10110700

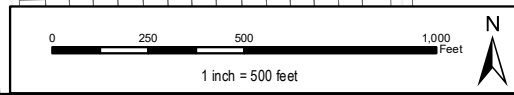
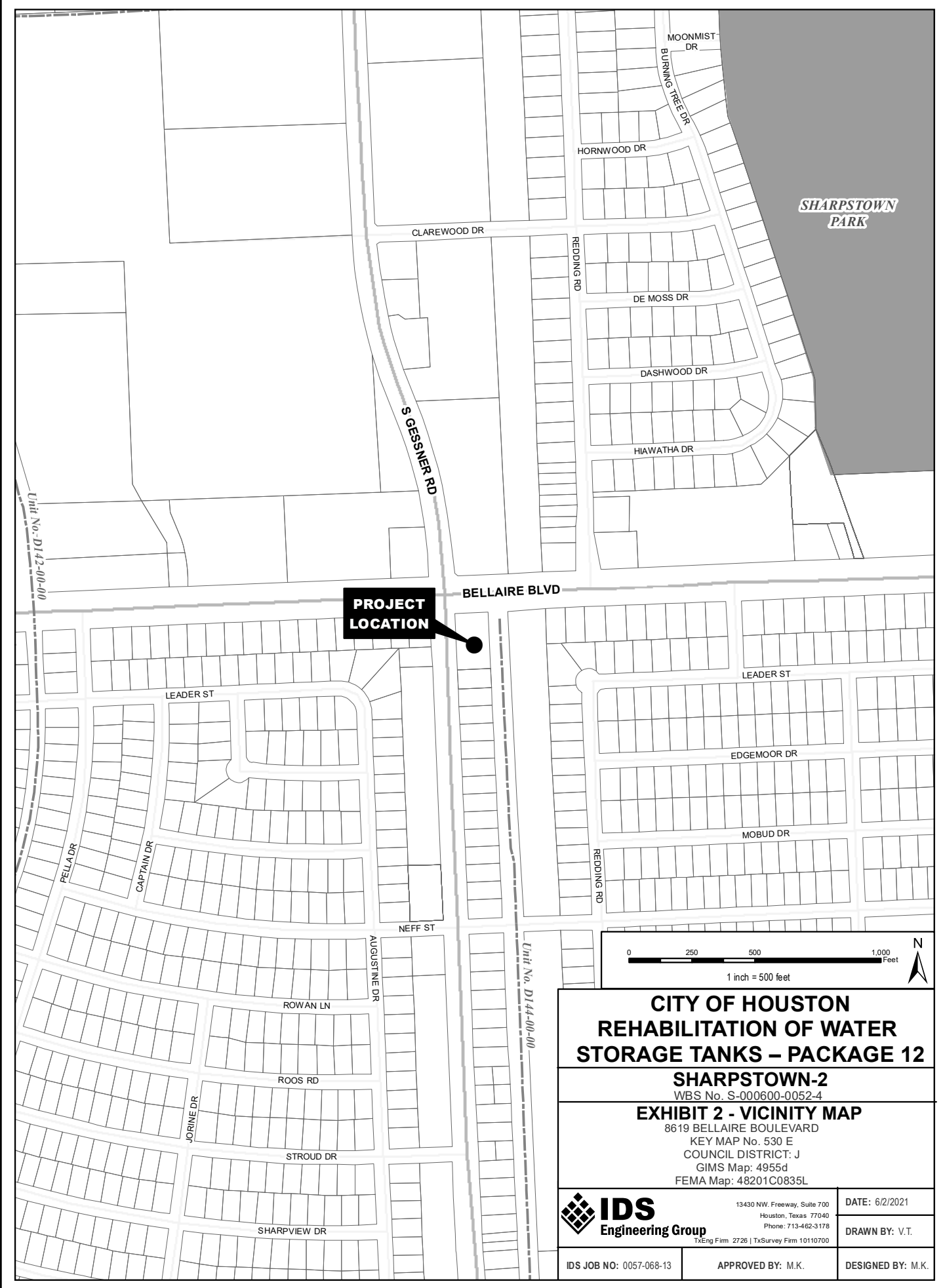
DATE: 6/2/2021

DRAWN BY: V.T.

IDS JOB NO: 0057-068-13

APPROVED BY: M.K.

DESIGNED BY: M.K.



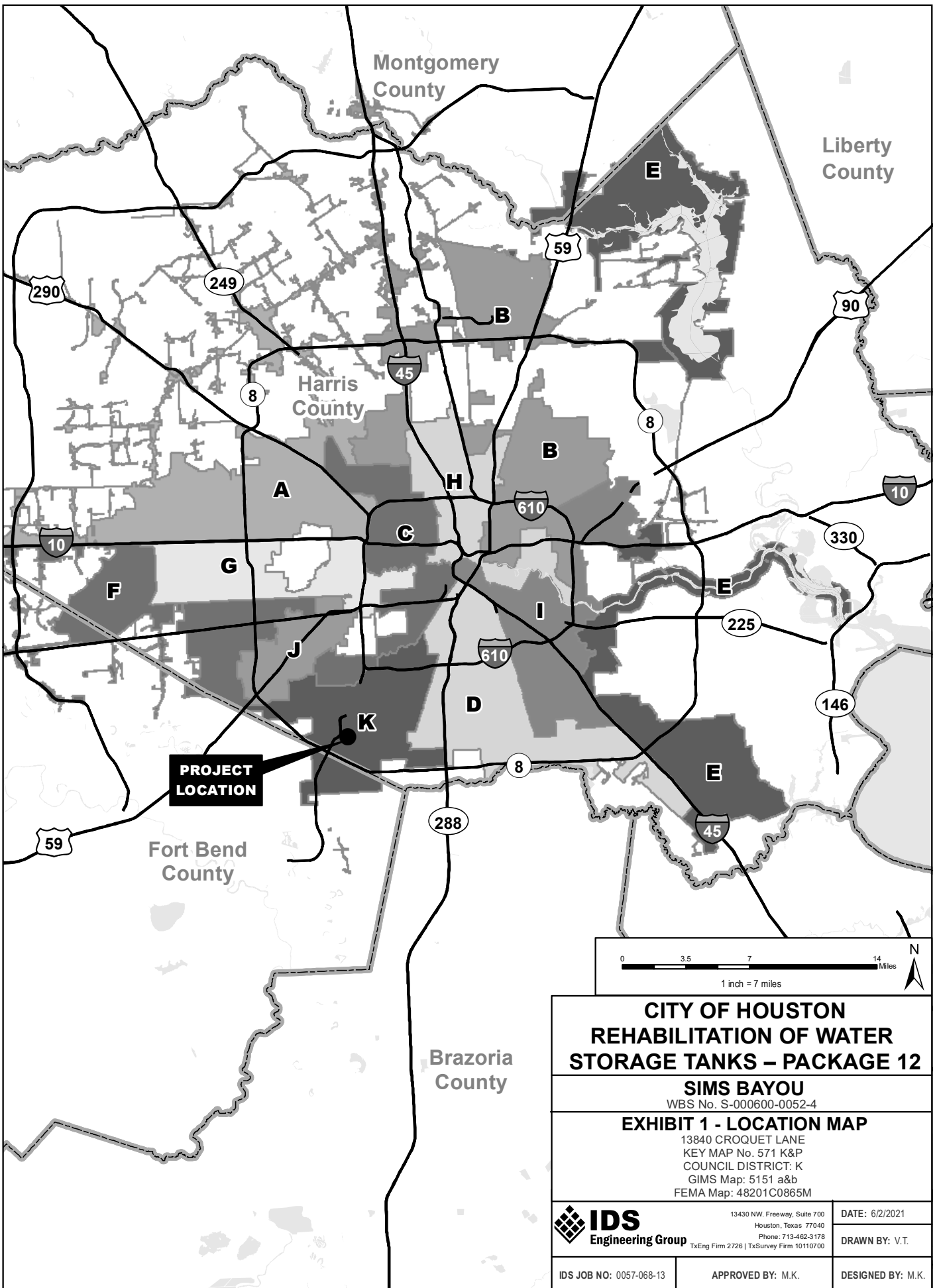
**CITY OF HOUSTON  
REHABILITATION OF WATER  
STORAGE TANKS – PACKAGE 12**

**SHARPSTOWN-2**  
WBS No. S-000600-0052-4

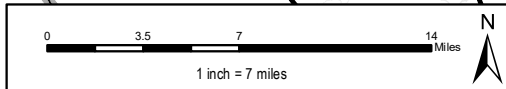
**EXHIBIT 2 - VICINITY MAP**  
8619 BELLAIRE BOULEVARD  
KEY MAP No. 530 E  
COUNCIL DISTRICT: J  
GIMS Map: 4955d  
FEMA Map: 48201C0835L

	13430 NW, Freeway, Suite 700 Houston, Texas 77040 Phone: 713-462-3178 TxEng Firm: 2726   TxSurvey Firm 10110700	DATE: 6/2/2021
		DRAWN BY: V.T.

IDS JOB NO: 0057-068-13	APPROVED BY: M.K.	DESIGNED BY: M.K.
-------------------------	-------------------	-------------------



**PROJECT LOCATION**



**CITY OF HOUSTON  
REHABILITATION OF WATER  
STORAGE TANKS – PACKAGE 12**

**SIMS BAYOU**  
WBS No. S-000600-0052-4

**EXHIBIT 1 - LOCATION MAP**  
13840 CROQUET LANE  
KEY MAP No. 571 K&P  
COUNCIL DISTRICT: K  
GIMS Map: 5151 a&b  
FEMA Map: 48201C0865M



**IDS**  
Engineering Group

13430 NW. Freeway, Suite 700  
Houston, Texas 77040  
Phone: 713-462-3178  
TxEng Firm 2726 | TxSurvey Firm 10110700

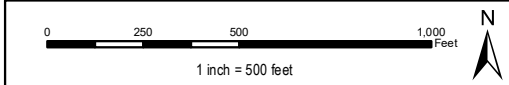
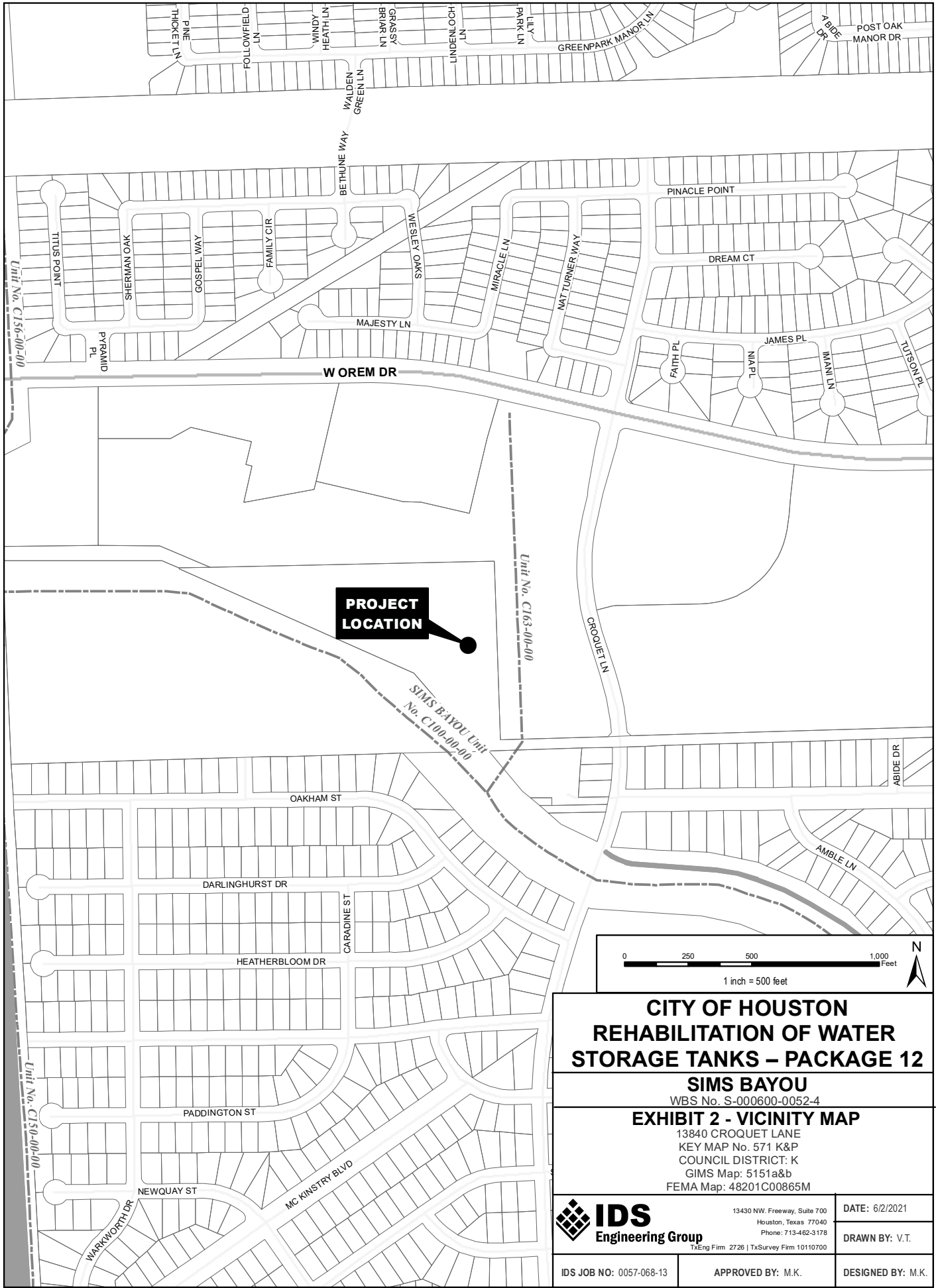
DATE: 6/2/2021

DRAWN BY: V.T.

IDS JOB NO: 0057-068-13

APPROVED BY: M.K.

DESIGNED BY: M.K.



**CITY OF HOUSTON  
REHABILITATION OF WATER  
STORAGE TANKS – PACKAGE 12**

**SIMS BAYOU**  
WBS No. S-000600-0052-4  
**EXHIBIT 2 - VICINITY MAP**  
13840 CROQUET LANE  
KEY MAP No. 571 K&P  
COUNCIL DISTRICT: K  
GIMS Map: 5151a&b  
FEMA Map: 48201C00865M

	13430 NW, Freeway, Suite 700 Houston, Texas 77040 Phone: 713-462-3178 TxEng Firm: 2728   TxSurvey Firm 10110700	DATE: 6/2/2021
	IDS JOB NO: 0057-068-13	APPROVED BY: M.K.
		DESIGNED BY: M.K.