





INDEX OF WELLS

W#	WELL NAME	ADDRESS	KEY MAP	COUNCIL DISTRICT	COUNCIL MEMBER
1	Acres Homes Well 5	9805 W. Montgomery	411R	B	Tarsha Jackson
2	District 158 (Bellaire Independent) Well 1	13411 Carvel Ln	528L	F	Tiffany D. Thomas
3	District 158 (Bellaire Independent) Well 2	6303 Pouter Dr	528C	F	Tiffany D. Thomas
4	District 158 (Bellaire Independent) Well 3	13402 Bellaire	528G	F	Tiffany D. Thomas
5	District 184 (Concourse) Well 1	10518 Beechnut	529L	J	Edward Pollard
6	District 218 (Ashford Point) Well 2	12930 Ashford Pt	528C	F	Tiffany D. Thomas
7	District 254 (Centerfield) Well 1	13685 Breton Ridge	370E	A	Amy Peck
8	Jersey Village Well 7	6750 Addicks-Satsuma	408P	A	Amy Peck
9	Jersey Village Well 8	15531 Spencer	408N	A	Amy Peck
10	Katy Addicks Well 1	11500 Old Katy Rd	489B	A	Amy Peck
11	Katy Addicks Well 2	12210 Old Katy Rd	489B	A	Amy Peck
12	Katy Addicks Well 6	1800 Sherwood Forest	449T	A	Amy Peck
13	Katy Addicks Well 12	1103 Timberline Rd	449T	A	Amy Peck
14	Katy Addicks Well 13	10981 Hammerly Blvd	449U	A	Amy Peck
15	Katy Addicks Well 10	12835 Clay Rd	449G	A	Amy Peck
16	Kingwood 2 Well 4	3940 Kingwood Dr	337B	E	Dave Martin
17	Ridgemont Well 1	15908 Ridgeroe	611D	K	Martha Castex-Tatum
18	Sims Bayou Well 7	13896 ½ Blue Ridge Rd	571N	K	Martha Castex-Tatum
19	West Houston Well 1	15306 Westheimer	487E	F	Tiffany D. Thomas

**City Of Houston
Council District A
Amy Peck**

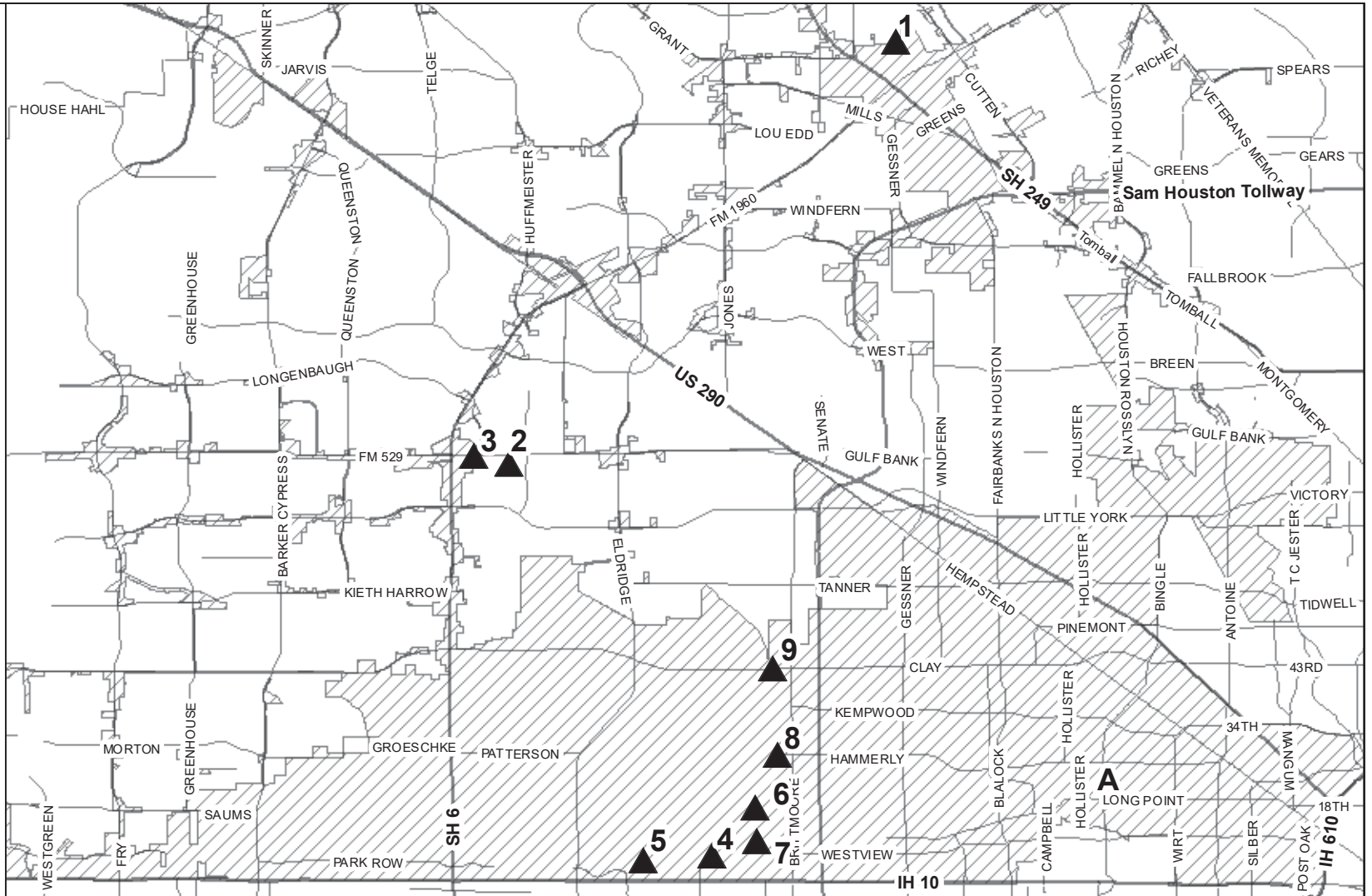
Legend

-  Well Location
-  District A

City of Houston Council District Shapefile is from the COGIS Open Data Portal



0 1 2 Miles



-  **1** DISTRICT 254 (CENTERFIELD) WELL 1 -13685 BRETON RIDGE
-  **2** JERSEY VILLAGE WELL 7 -6750 ADDICKS-SATSUMA
-  **3** JERSEY VILLAGE WELL 8 -15531 SPENCER
-  **4** KATY ADDICKS WELL 1 -11500 OLD KATY RD
-  **5** KATY ADDICKS WELL 2 -12210 OLD KATY RD
-  **6** KATY ADDICKS WELL 6 -1800 SHERWOOD FOREST
-  **7** KATY ADDICKS WELL 12 -1103 TIMBERLINE RD
-  **8** KATY ADDICKS WELL 13 -10981 HAMMERLY BLVD
-  **9** KATY ADDICKS WELL 10 -12835 CLAY RD



REHABILITATION OF GROUND WATER WELLS
WBS NO. S-000200-0027-4



16200 Park Row, Suite 200 Houston, Tx 77084
Tel (281) 589-5900 Fax (713) 468-4956

**City Of Houston
Council District B
Tarsha Jackson**

Legend

-  Well Location
-  District B

City of Houston Council District Shapefile is from the COGIS Open Data Portal



0 2 4 Miles

▲1 ACRES HOMES WELL 5 -9805 W. MONTGOMERY

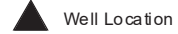
**REHABILITATION OF GROUND WATER WELLS
WBS NO. S-000200-0027-4**



16200 Park Row, Suite 200 Houston, Tx 77084
Tel (281) 589-5900 Fax (713) 468-4956

**City Of Houston
Council District E
Dave Martin**

Legend



Well Location



District E

City of Houston Council District Shapefile is from the COGIS Open Data Portal



0 2 4 Miles

▲1 KINGWOOD 2 WELL 4 -3940 KINGWOOD DR

REHABILITATION OF GROUND WATER WELLS
WBS NO. S-000200-0027-4



16200 Park Row, Suite 200 Houston, Tx 77084
Tel (281) 589-5900 Fax (713) 468-4956

**City Of Houston
Council District F
Tiffany D. Thomas**

Legend



Well Location

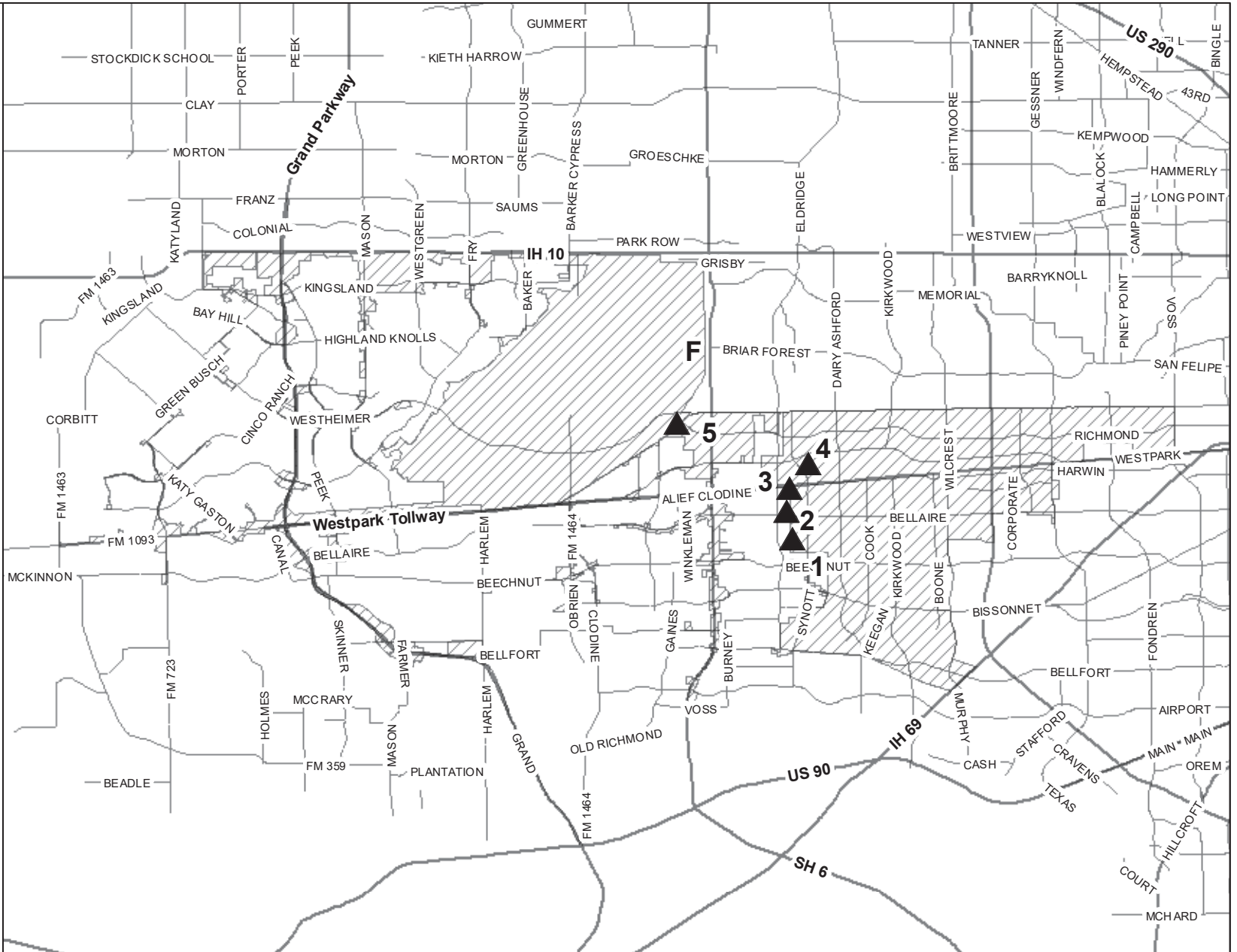


District F

City of Houston Council District Shapefile is from the COGIS Open Data Portal



0 1.5 3 Miles




- ▲1 DISTRICT 158 (BELLAIRE INDEPENDENT) WELL 1 -13411 CARVEL LN
- ▲2 DISTRICT 158 (BELLAIRE INDEPENDENT) WELL 2-6303 POUTER DR
- ▲3 DISTRICT 158 (BELLAIRE INDEPENDENT) WELL 3-13402 BELLAIRE
- ▲4 DISTRICT 218 (ASHFORD POINT) WELL 2 -12930 ASHFORD PT
- ▲5 WEST HOUSTON WELL 1 -15306 WESTHEIMER

REHABILITATION OF GROUND WATER WEL 
WBS NO. S-000200-0027-4

16200 Park Row, Suite 200 Houston, Tx 77084
Tel (281) 589-5900 Fax (713) 468-4956

**City Of Houston
Council District J
Edward Pollard**

Legend

 Well Location

 District J

City of Houston Council District Shapefile is from the COGIS Open Data Portal



0 0.5 1 Miles

 1 DISTRICT 184 (CONCOURSE) WELL 1 -10518 BEECHNUT



REHABILITATION OF GROUND WATER WELLS
WBS NO. S-000200-0027-4



16200 Park Row, Suite 200 Houston, Tx 77084
Tel (281) 589-5900 Fax (713) 468 -4956



**City Of Houston
Council District K
Martha Castex-Tatum**

Legend

-  Well Location
-  District K

City of Houston Council District Shapefile is from the COGIS Open Data Portal



-  **1** RIDGEMONT WELL 1 -15908 RIDGEROE
-  **2** SIMS BAYOU WELL 7 -13896 ½ BLUE RIDGE RD

REHABILITATION OF GROUND WATER WELLS
WBS NO. S-000200-0027-4



16200 Park Row, Suite 200 Houston, Tx 77084
Tel (281) 589-5900 Fax (713) 468 -4956