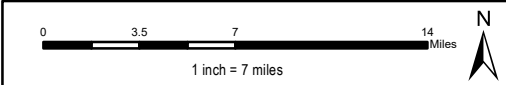
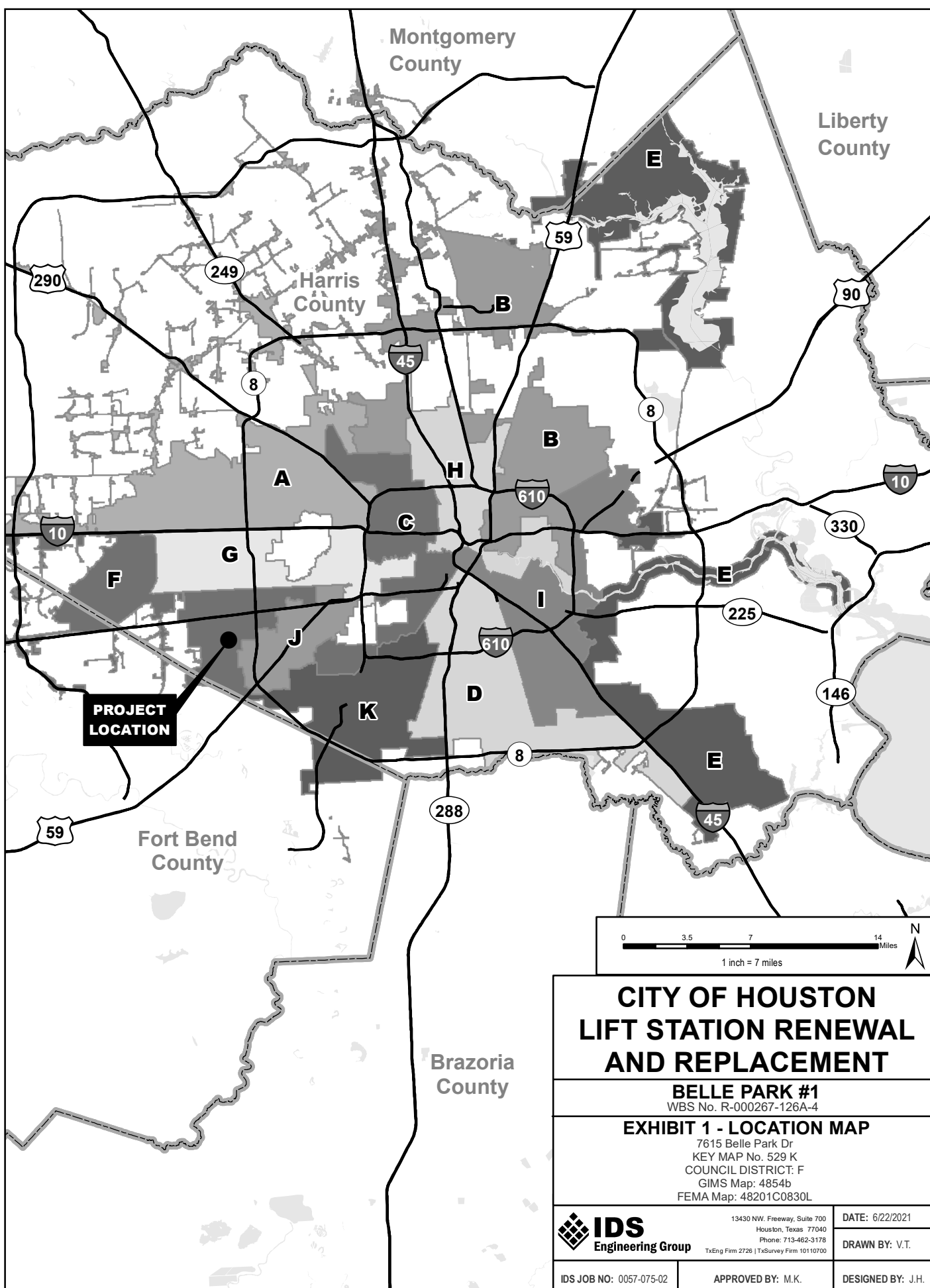
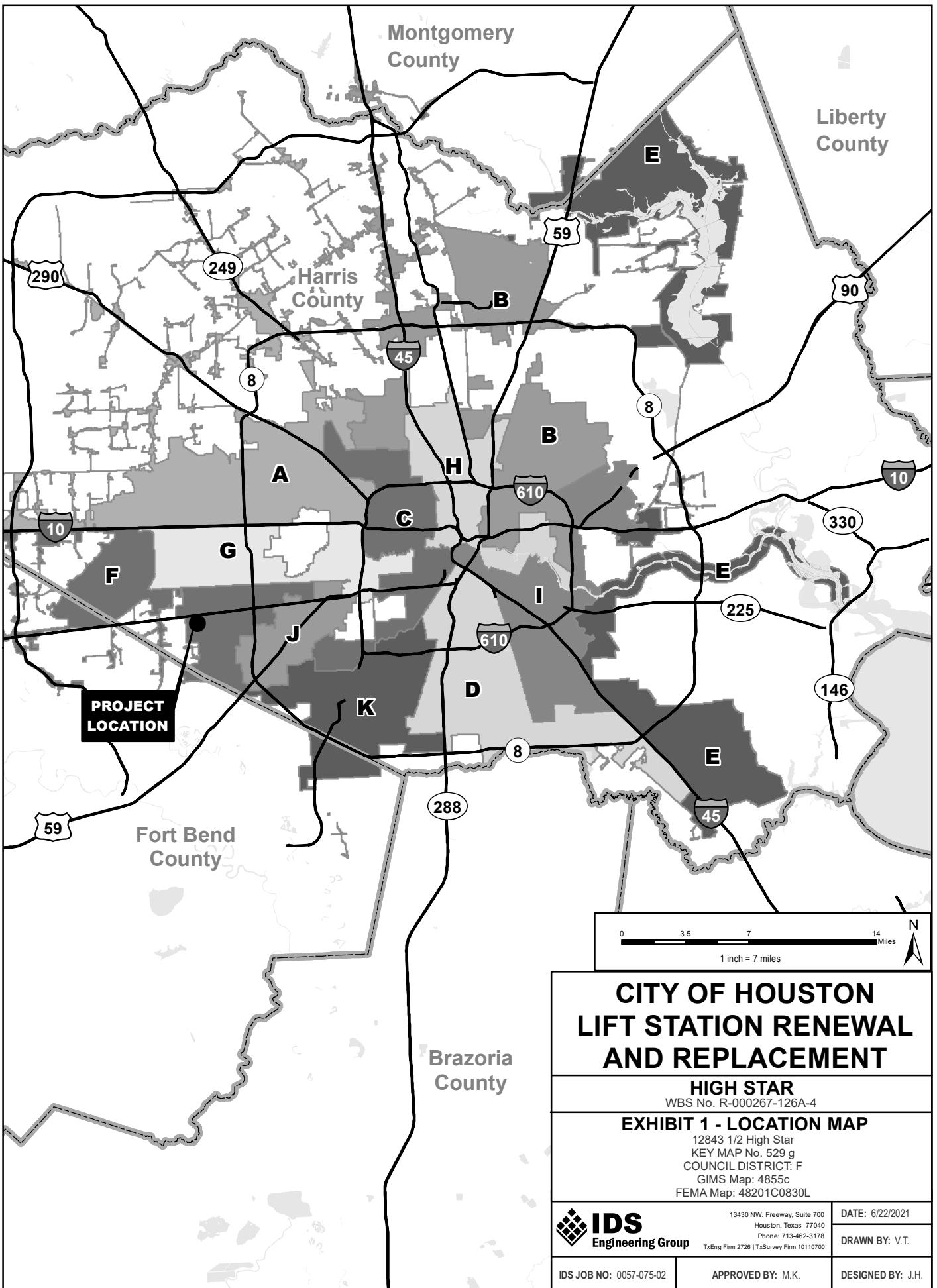


IDS Engineering Group \\houvgisdb1\Projects\0000\0057-075-02\_HighStar\_BellePark\_WCID94\_78\Ex1\_BellePark\_LocationMap\_8.5x11.mxd Plotted: 6/22/2021 at 6:37:01 AM by vtrevino



<b>CITY OF HOUSTON LIFT STATION RENEWAL AND REPLACEMENT</b>	
<b>BELLE PARK #1</b> WBS No. R-000267-126A-4	
<b>EXHIBIT 1 - LOCATION MAP</b> 7615 Belle Park Dr KEY MAP No. 529 K COUNCIL DISTRICT: F GIMS Map: 4854b FEMA Map: 48201C0830L	
 <b>IDS</b> Engineering Group	13430 NW. Freeway, Suite 700 Houston, Texas 77040 Phone: 713-462-3178 TxEng Firm 2726   TxSurvey Firm 10110700
IDS JOB NO: 0057-075-02	DATE: 6/22/2021
APPROVED BY: M.K.	DRAWN BY: V.T.
	DESIGNED BY: J.H.

IDS Engineering Group \\houvgisdb1\Projects\0000\0057-075-02\_HighStar\_BellePark\_WCID94\_78\Ex1\_HighStar\_LocationMap\_8.5x11.mxd Plotted: 6/22/2021 at 6:43:24 AM by vrevino



# CITY OF HOUSTON LIFT STATION RENEWAL AND REPLACEMENT

**HIGH STAR**  
WBS No. R-000267-126A-4

## EXHIBIT 1 - LOCATION MAP

12843 1/2 High Star  
KEY MAP No. 529 g  
COUNCIL DISTRICT: F  
GIMS Map: 4855c  
FEMA Map: 48201C0830L



13430 NW. Freeway, Suite 700  
Houston, Texas 77040  
Phone: 713-462-3178  
TxEng Firm 2726 | TxSurvey Firm 10110700

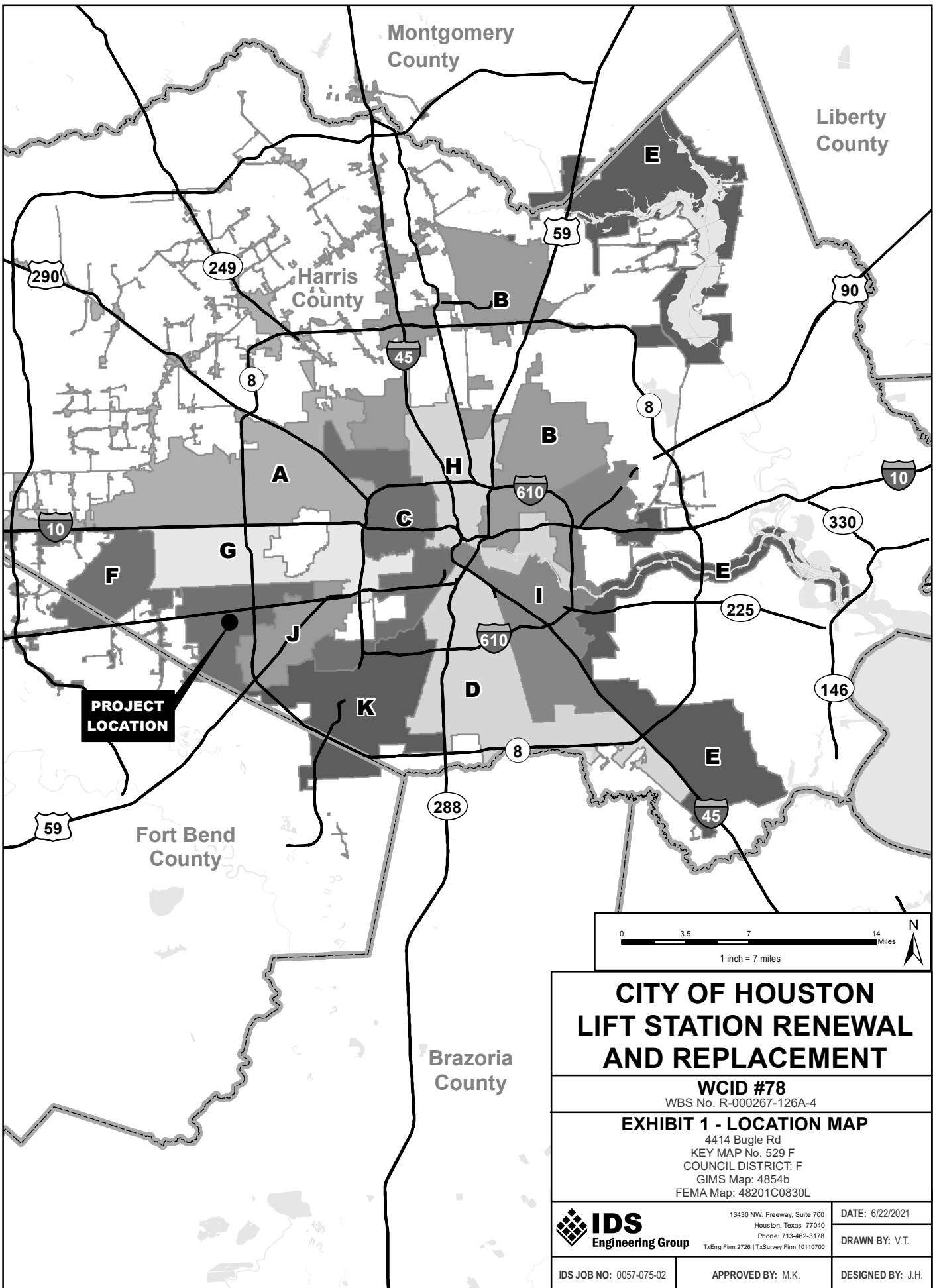
DATE: 6/22/2021


DRAWN BY: V.T.

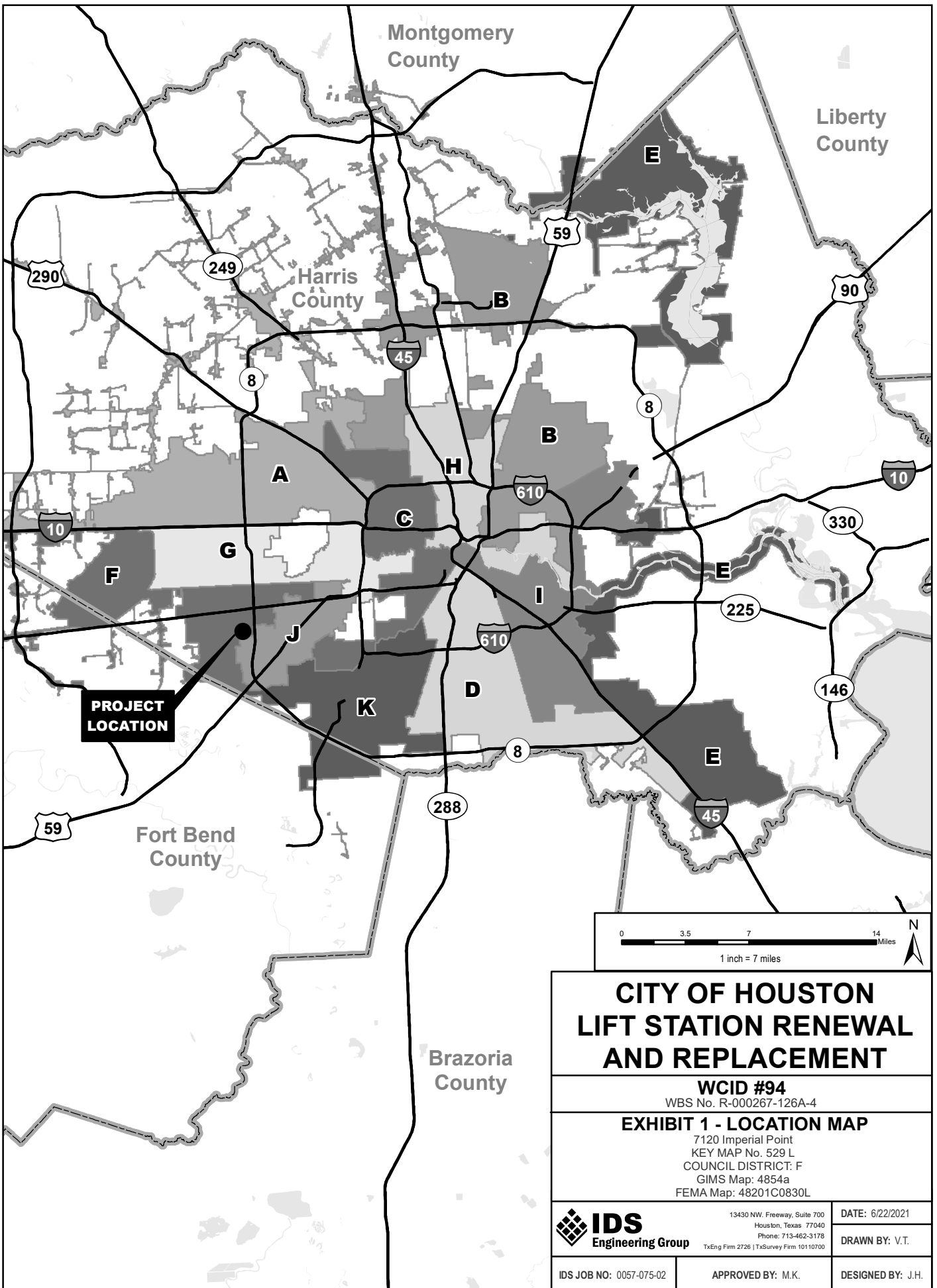
IDS JOB NO: 0057-075-02

APPROVED BY: M.K.

DESIGNED BY: J.H.



<b>CITY OF HOUSTON LIFT STATION RENEWAL AND REPLACEMENT</b>	
<b>WCID #78</b> WBS No. R-000267-126A-4	
<b>EXHIBIT 1 - LOCATION MAP</b> 4414 Bugle Rd KEY MAP No. 529 F COUNCIL DISTRICT: F GIMS Map: 4854b FEMA Map: 48201C0830L	
 <b>IDS</b> Engineering Group	13430 NW. Freeway, Suite 700 Houston, Texas 77040 Phone: 713-462-3178 TxEng Firm 2726   TxSurvey Firm 10110700
IDS JOB NO: 0057-075-02	DATE: 6/22/2021
APPROVED BY: M.K.	DRAWN BY: V.T.
	DESIGNED BY: J.H.



# CITY OF HOUSTON LIFT STATION RENEWAL AND REPLACEMENT

**WCID #94**

WBS No. R-000267-126A-4

## EXHIBIT 1 - LOCATION MAP

7120 Imperial Point

KEY MAP No. 529 L

COUNCIL DISTRICT: F

GIMS Map: 4854a

FEMA Map: 48201C0830L



13430 NW. Freeway, Suite 700  
Houston, Texas 77040  
Phone: 713-462-3178  
TxEng Firm 2726 | TxSurvey Firm 10110700

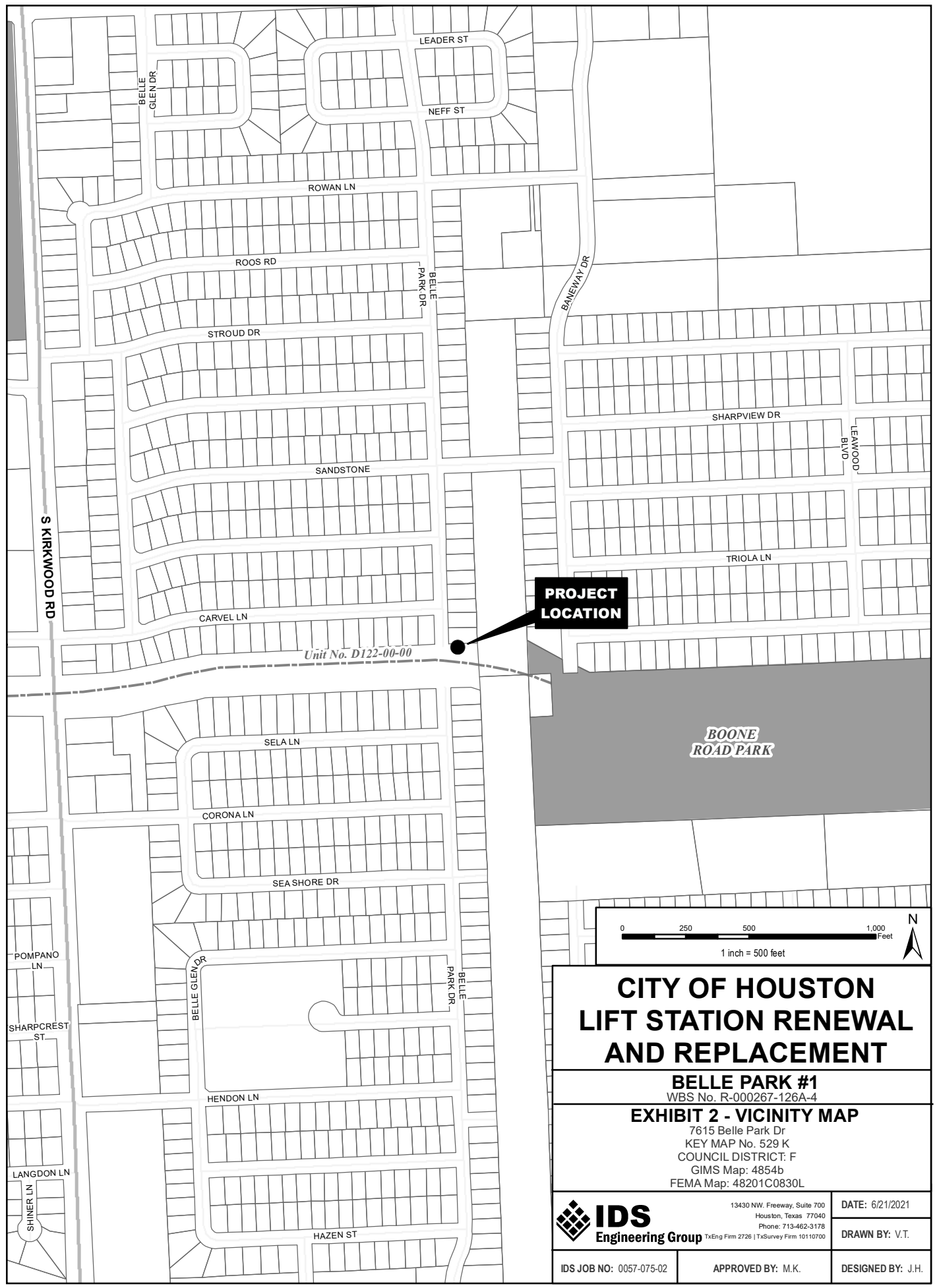
DATE: 6/22/2021

DRAWN BY: V.T.

IDS JOB NO: 0057-075-02

APPROVED BY: M.K.

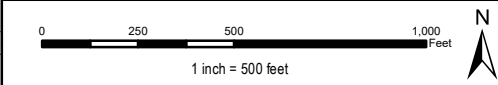
DESIGNED BY: J.H.



**PROJECT  
LOCATION**

Unit No. D122-00-00

**BOONE  
ROAD PARK**

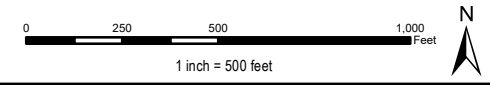
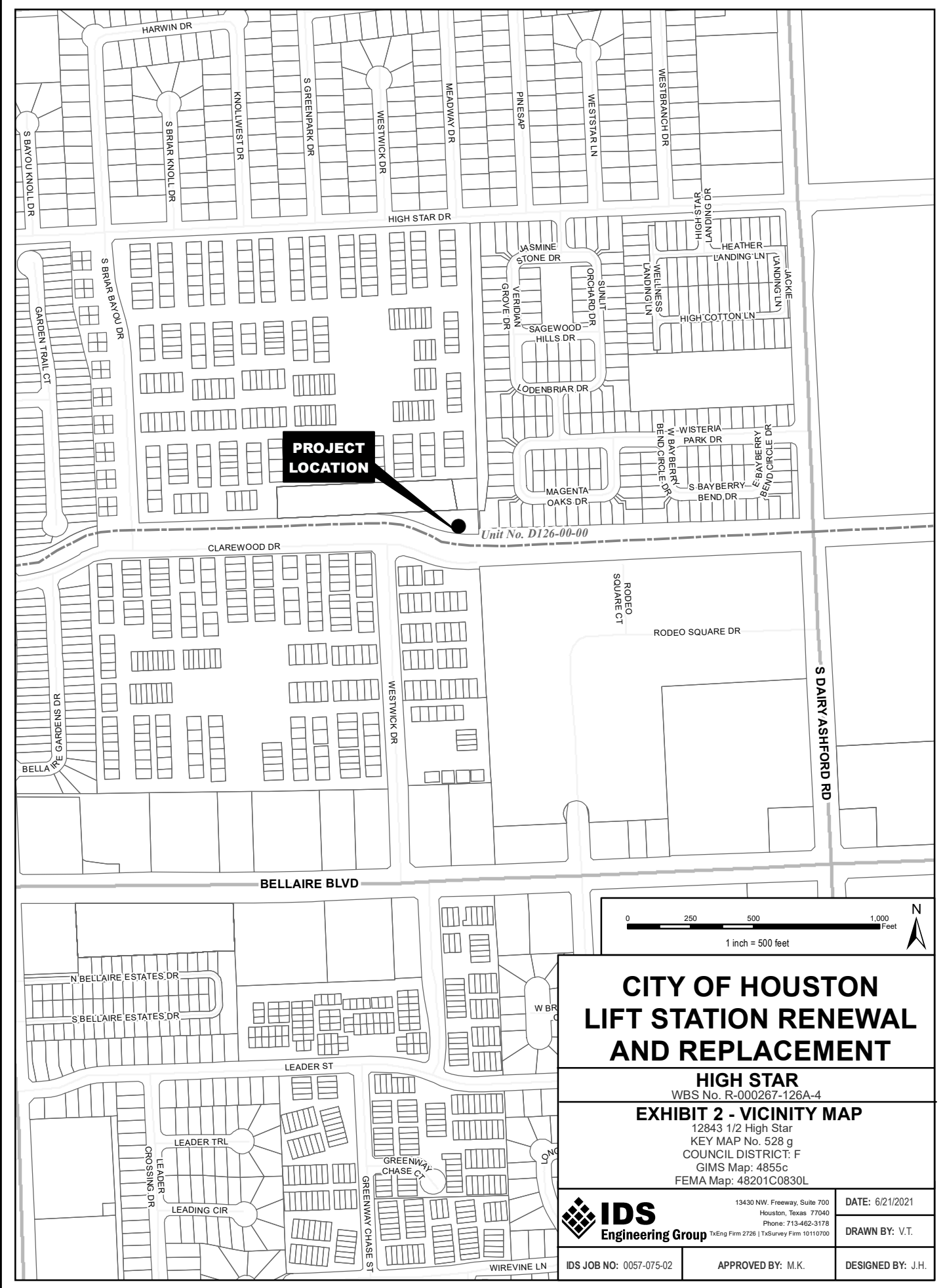


**CITY OF HOUSTON  
LIFT STATION RENEWAL  
AND REPLACEMENT**

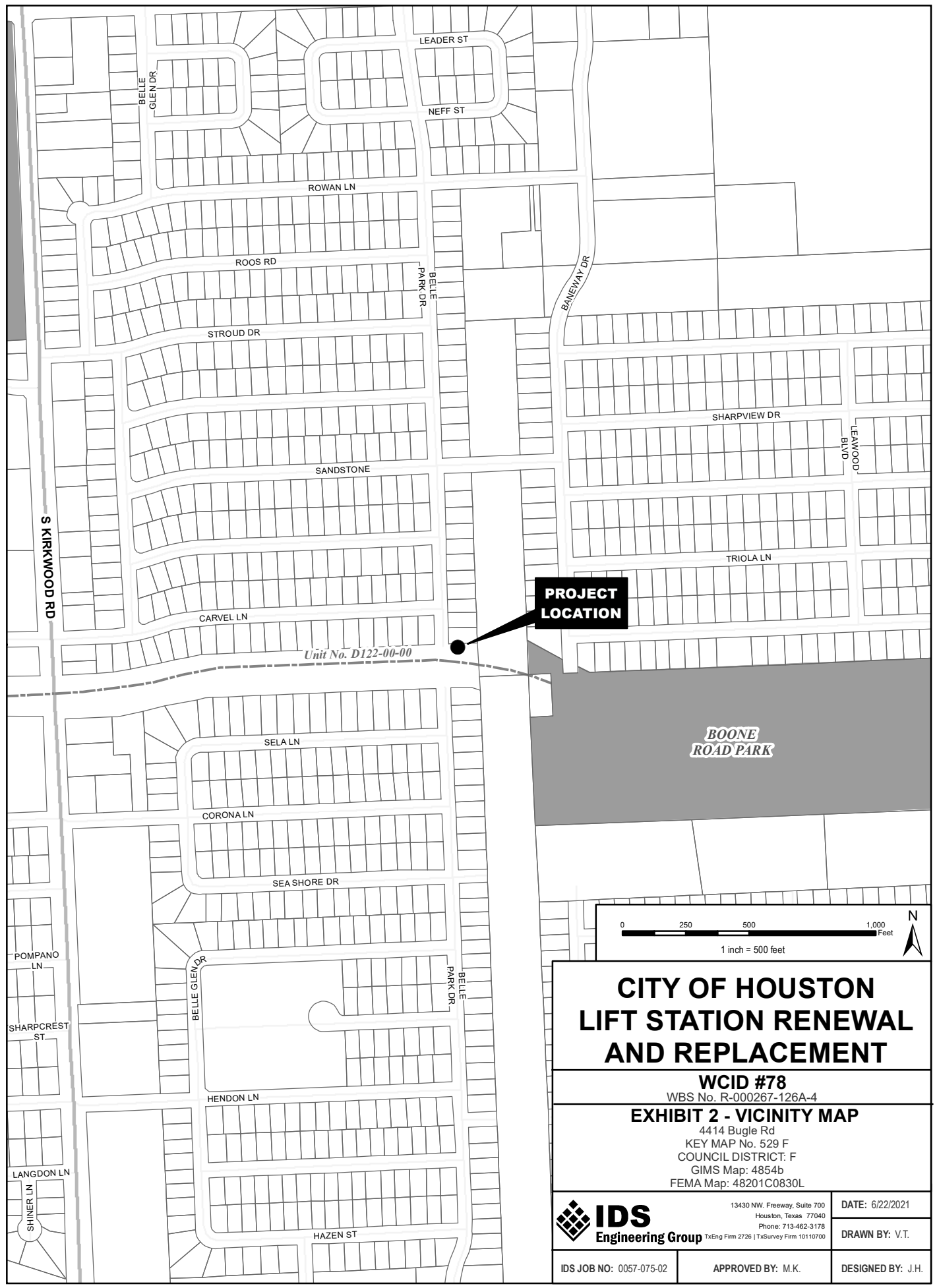
**BELLE PARK #1**  
WBS No. R-000267-126A-4

**EXHIBIT 2 - VICINITY MAP**  
7615 Belle Park Dr  
KEY MAP No. 529 K  
COUNCIL DISTRICT: F  
GIMS Map: 4854b  
FEMA Map: 48201C0830L

<p><b>IDS Engineering Group</b> TxEng Firm 2726   TxSurvey Firm 10110700</p>	<p>13430 NW. Freeway, Suite 700 Houston, Texas 77040 Phone: 713-462-3178</p>	<p>DATE: 6/21/2021</p>
	<p>IDS JOB NO: 0057-075-02</p>	<p>APPROVED BY: M.K.</p>



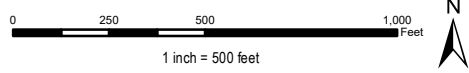
<h1>CITY OF HOUSTON LIFT STATION RENEWAL AND REPLACEMENT</h1>	
<h2>HIGH STAR</h2> <p>WBS No. R-000267-126A-4</p>	
<h3>EXHIBIT 2 - VICINITY MAP</h3> <p>12843 1/2 High Star KEY MAP No. 528 g COUNCIL DISTRICT: F GIMS Map: 4855c FEMA Map: 48201C0830L</p>	
<p><b>IDS</b> Engineering Group</p>	<p>13430 NW, Freeway, Suite 700 Houston, Texas 77040 Phone: 713-462-3178</p>
<p>IDS JOB NO: 0057-075-02</p>	<p>DATE: 6/21/2021 DRAWN BY: V.T. DESIGNED BY: J.H.</p>
<p>APPROVED BY: M.K.</p>	



**PROJECT LOCATION**

Unit No. D122-00-00

**BOONE ROAD PARK**



# CITY OF HOUSTON LIFT STATION RENEWAL AND REPLACEMENT

**WCID #78**  
WBS No. R-000267-126A-4

**EXHIBIT 2 - VICINITY MAP**  
4414 Bugle Rd  
KEY MAP No. 529 F  
COUNCIL DISTRICT: F  
GIMS Map: 4854b  
FEMA Map: 48201C0830L



13430 NW. Freeway, Suite 700  
Houston, Texas 77040  
Phone: 713-462-3178  
TxEng Firm 2726 | TxSurvey Firm 10110700

DATE: 6/22/2021

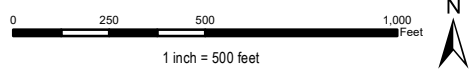
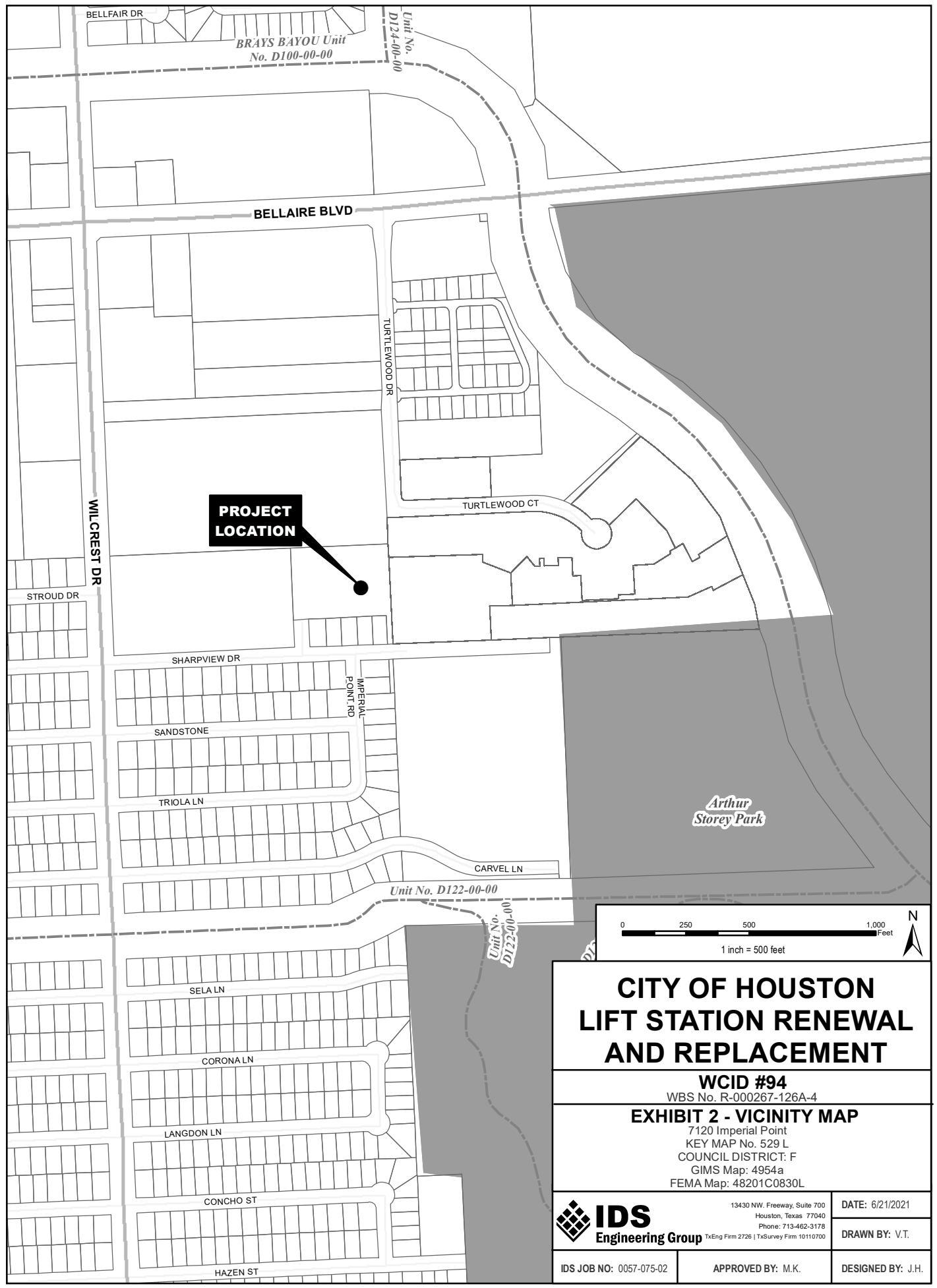
DRAWN BY: V.T.

IDS JOB NO: 0057-075-02

APPROVED BY: M.K.

DESIGNED BY: J.H.

IDS Engineering Group \\houvgisdb1\Projects\0000\0057-075-02\_HighStar\_BellePark\_WCID#94\_78EX2\_WCID#94\_VicinityMap\_8.5x11p.mxd Plotted: 6/21/2021 at 9:47:55 PM by vtrevino



# CITY OF HOUSTON LIFT STATION RENEWAL AND REPLACEMENT

**WCID #94**  
WBS No. R-000267-126A-4  
**EXHIBIT 2 - VICINITY MAP**  
7120 Imperial Point  
KEY MAP No. 529 L  
COUNCIL DISTRICT: F  
GIMS Map: 4954a  
FEMA Map: 48201C0830L

	13430 NW. Freeway, Suite 700 Houston, Texas 77040 Phone: 713-462-3178 TxEng Firm 2726   TxSurvey Firm 10110700	DATE: 6/21/2021
		DRAWN BY: V.T.

IDS JOB NO: 0057-075-02	APPROVED BY: M.K.	DESIGNED BY: J.H.
-------------------------	-------------------	-------------------