
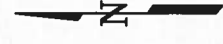
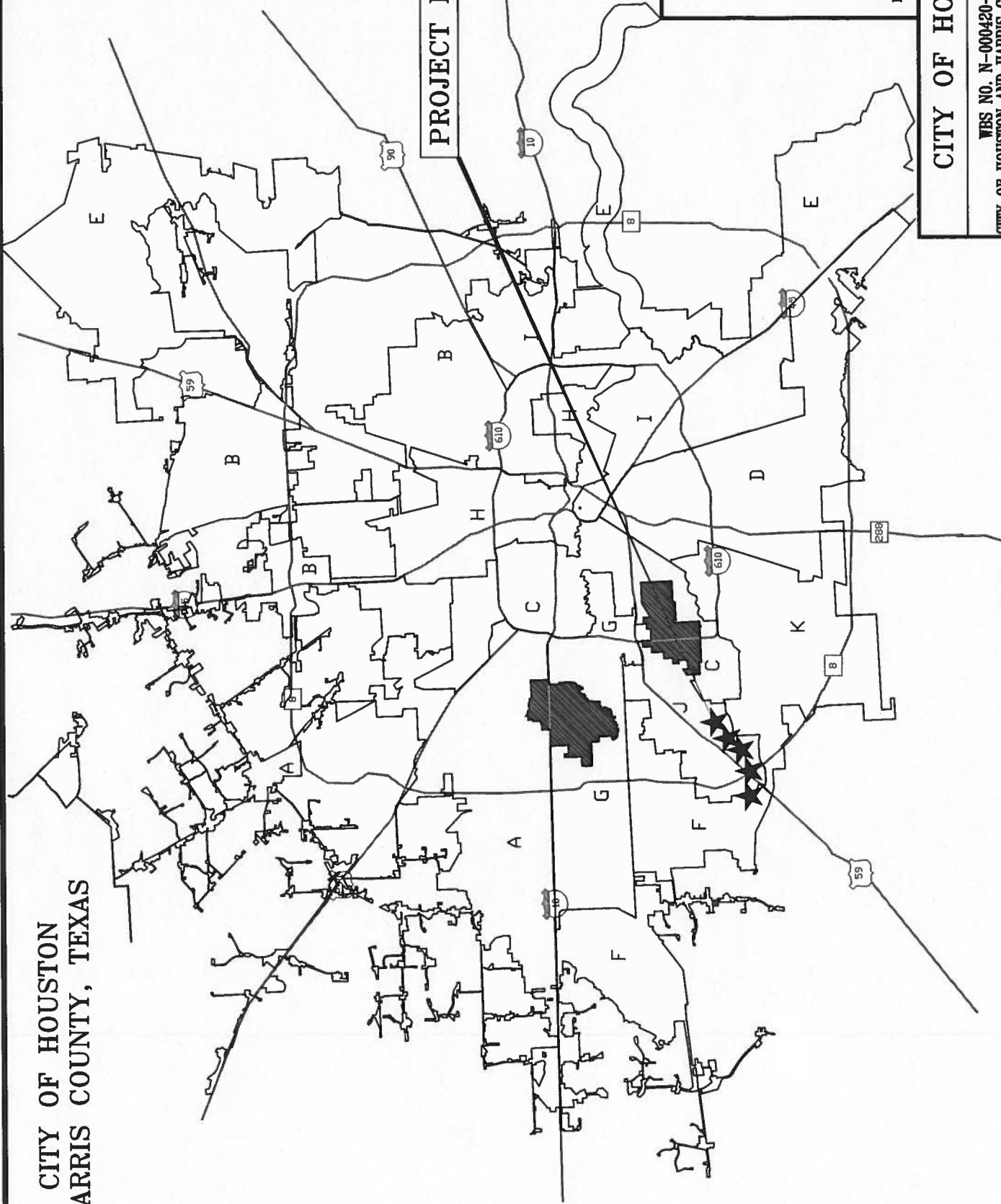


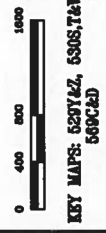

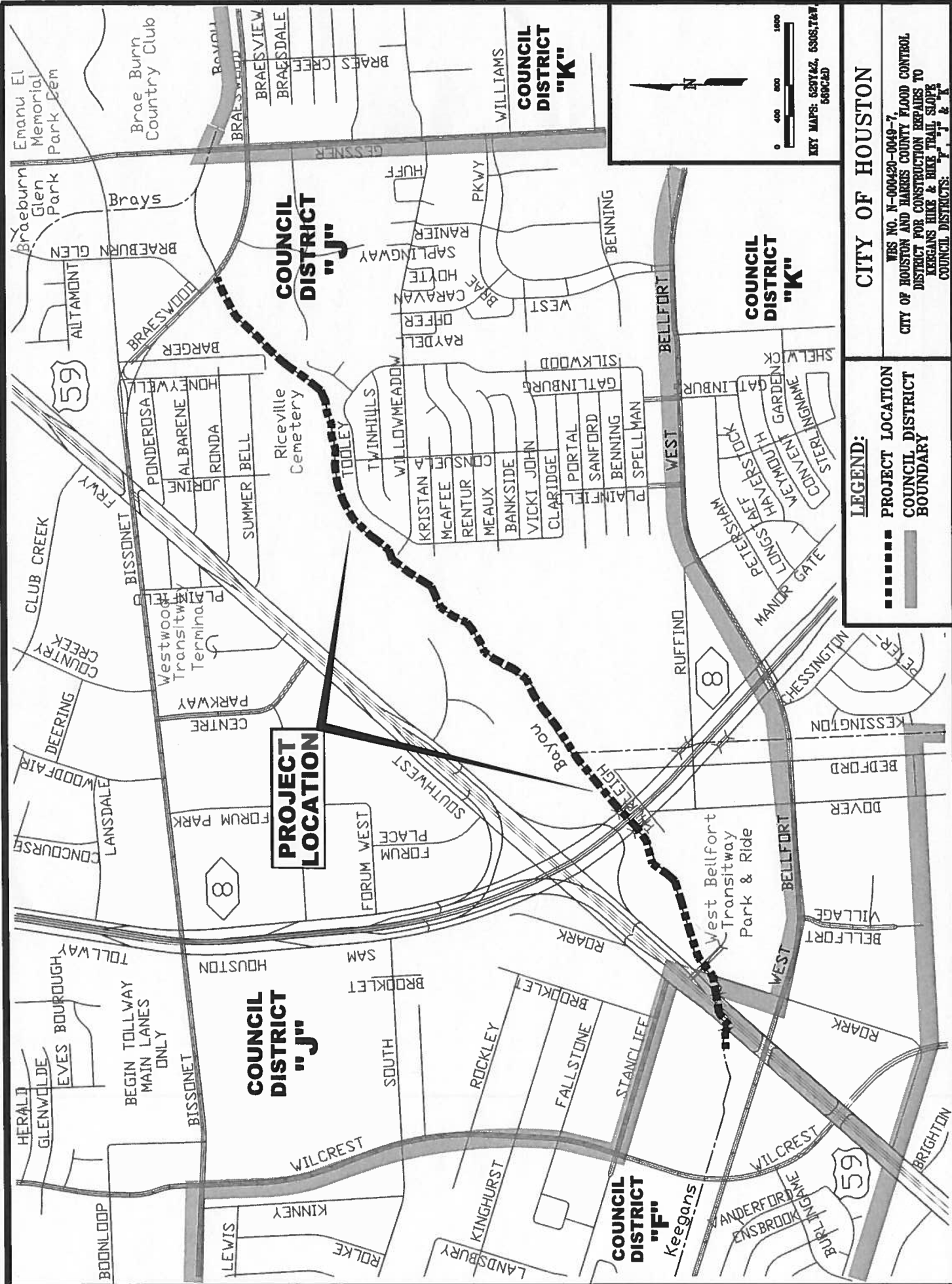
CITY OF HOUSTON
HARRIS COUNTY, TEXAS

PROJECT LOCATION



CITY OF HOUSTON

WBS NO. N-000420-0049-7,
CITY OF HOUSTON AND HARRIS COUNTY FLOOD CONTROL
DISTRICT FOR CONSTRUCTION REPAIRS TO
KEEGAN'S HIKE & BIKE TRAIL SLOPE
COUNCIL DISTRICTS: F, J & K



KEY MAPS: 620742, 630612 & 660620

CITY OF HOUSTON

YES NO. N-000420-0049-7
 CITY OF HOUSTON AND HARRIS COUNTY FLOOD CONTROL DISTRICT FOR CONSTRUCTION REPAIRS TO KEEGANS HIKE & HIKE TRAIL SLOPE
 COUNCIL DISTRICTS: J, K & F

LEGEND:

- PROJECT LOCATION
- COUNCIL DISTRICT BOUNDARY