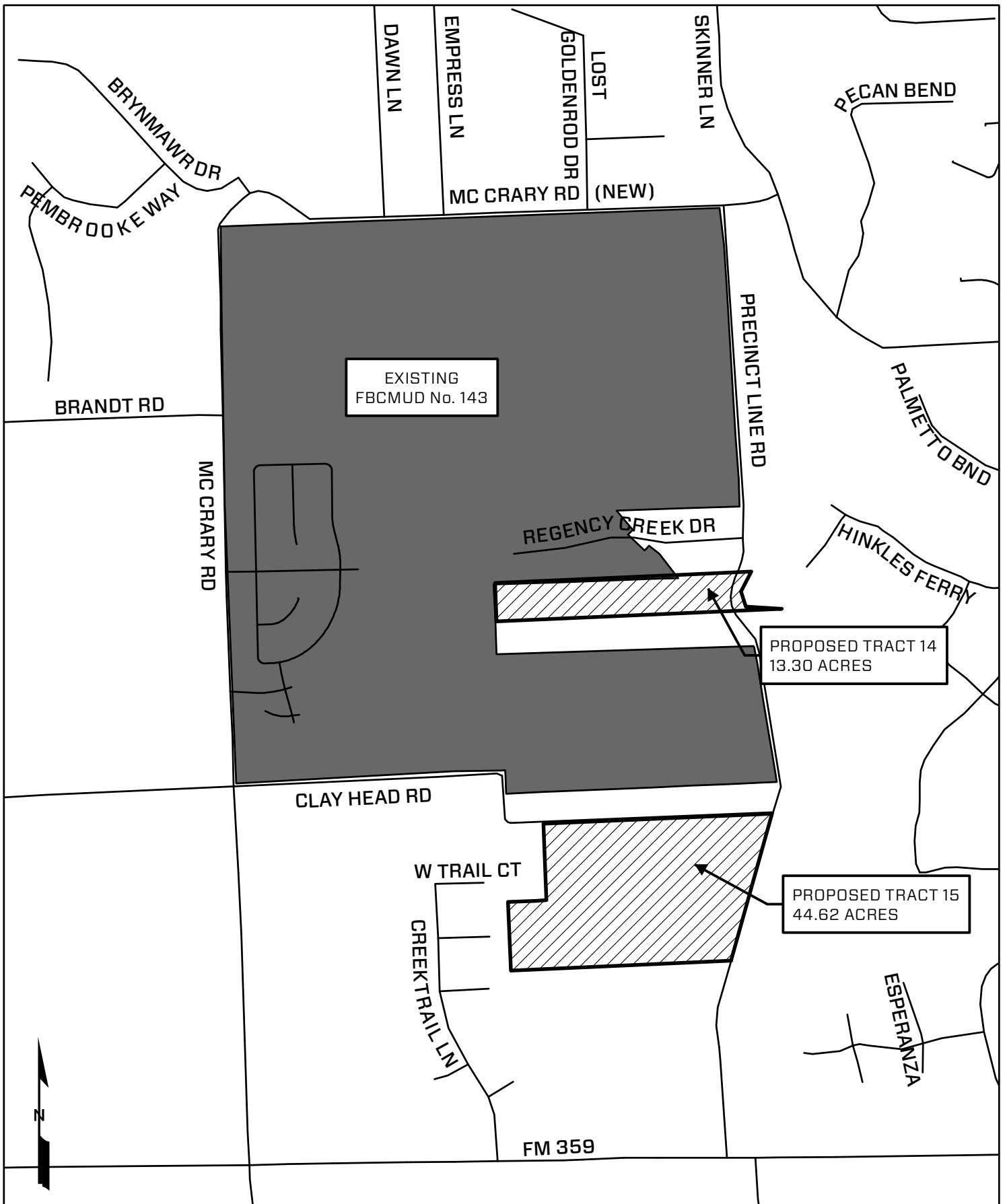


FORT BEND COUNTY MUNICIPAL UTILITY DISTRICT No. 143
(57.92 ACRES TO BE ANNEXED)



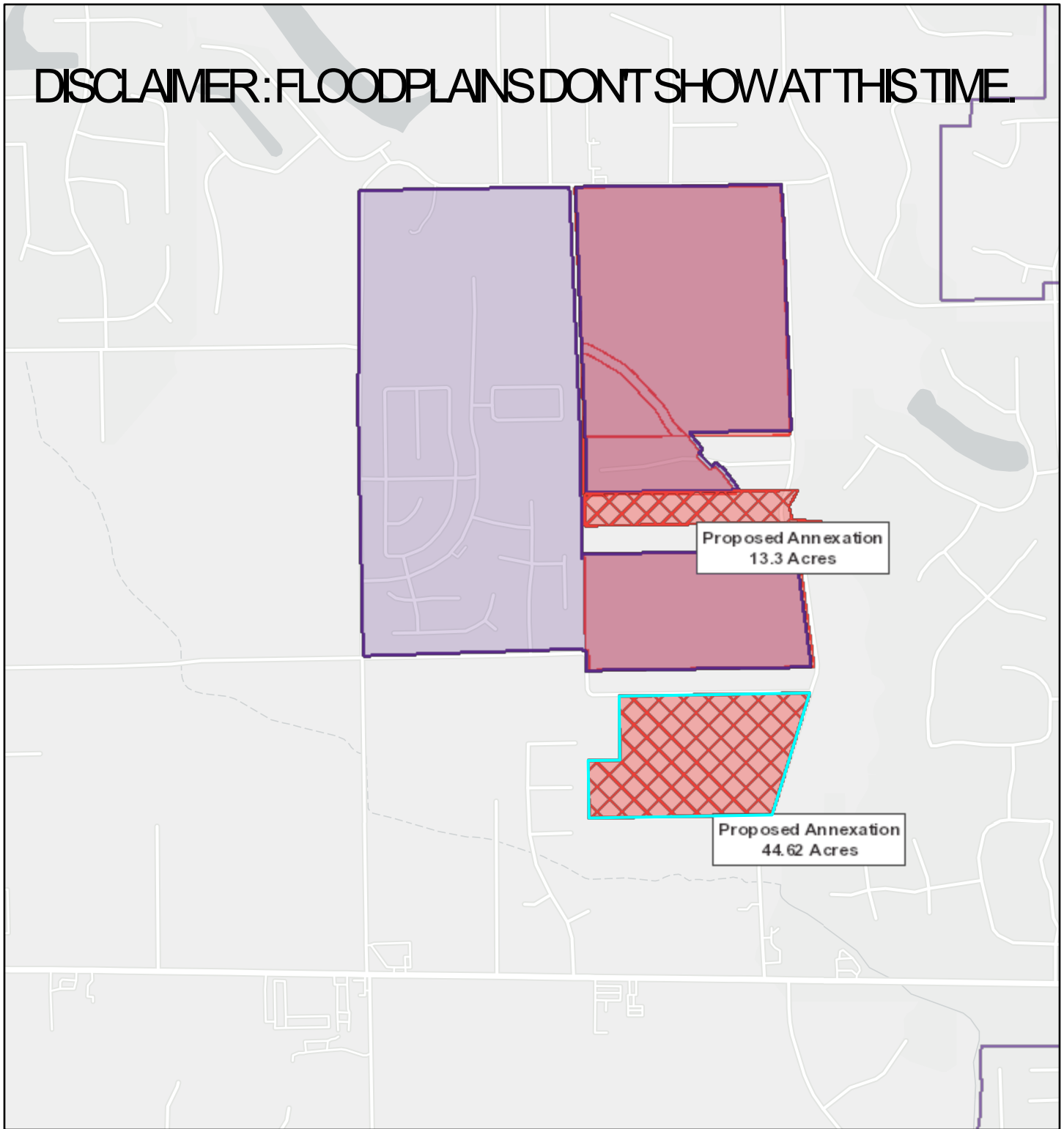
VICINITY MAP

1 inch equals 1,000 feet

KEY MAP: 565-C & G
ZIP CODE: 77469

Fort Bend County Municipal Utility District No. 143 (57.92 acres)

DISCLAIMER: FLOODPLAINS DONT SHOW AT THIS TIME.



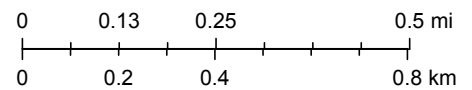
2/5/2021, 10:39:25 AM

1:18,056

Flood Hazard Zones

- 100 Year Floodplain
- 500 Year Floodplain
- Floodway
- City Limits

- Council Districts
- Existing Acreage of District
- Proposed Annexation
- Watershed



FBC Floodplain Mapping Tool

