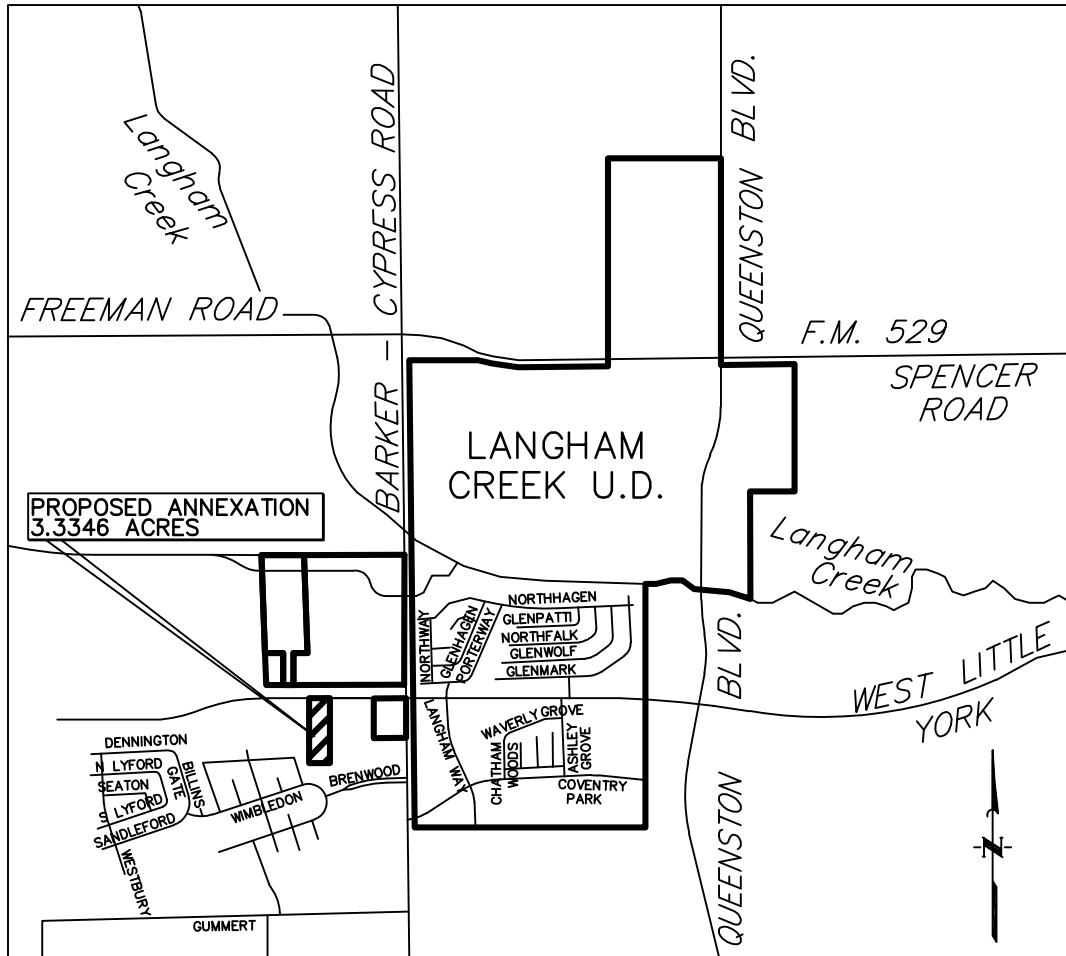


LANGHAM CREEK UTILITY DISTRICT

Proposed Annexation of 3.3346 Acres of Land

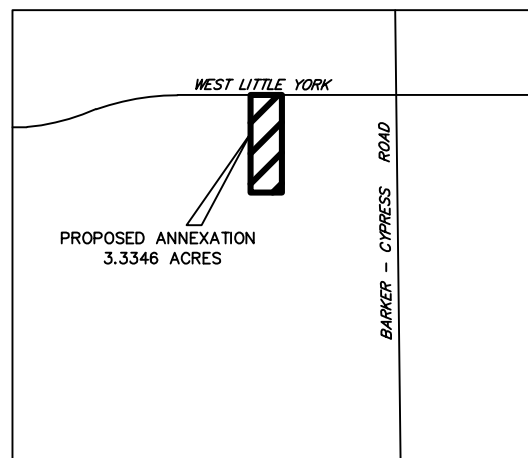
(HARRIS COUNTY KEY MAP: 407-T)



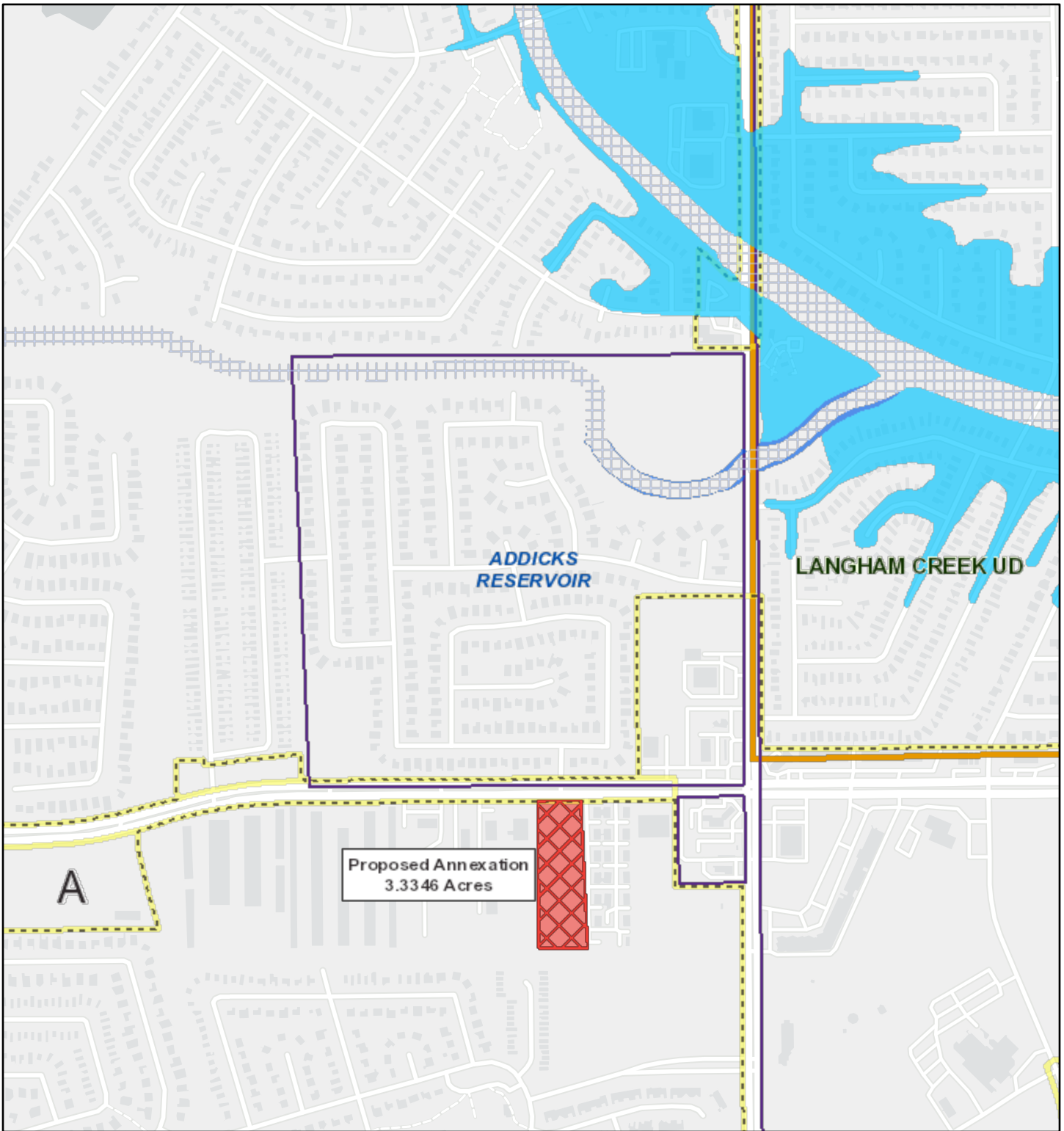
VICINITY MAP

VICINITY MAP

N.T.S.



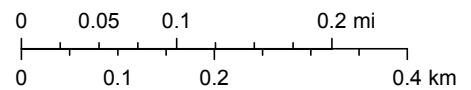
Langham Creek Utility District (3.3346 acres)



6/22/2021, 9:38:12 AM

1:9,028

- Texas Senate Districts
 - Texas House Districts
 - Existing Acreage of District
 - City Limits
 - Council Districts
 - Floodway
- Flood Hazard Zones
- 100 Year Floodplain
 - 500 Year Floodplain



HCFC and HCE, Kirt Arthur | GIS Supervisor | Houston Public Works |
Houston Water, Kirt Arthur | GIS Supervisor | Houston Public Workst |
Houston Water