

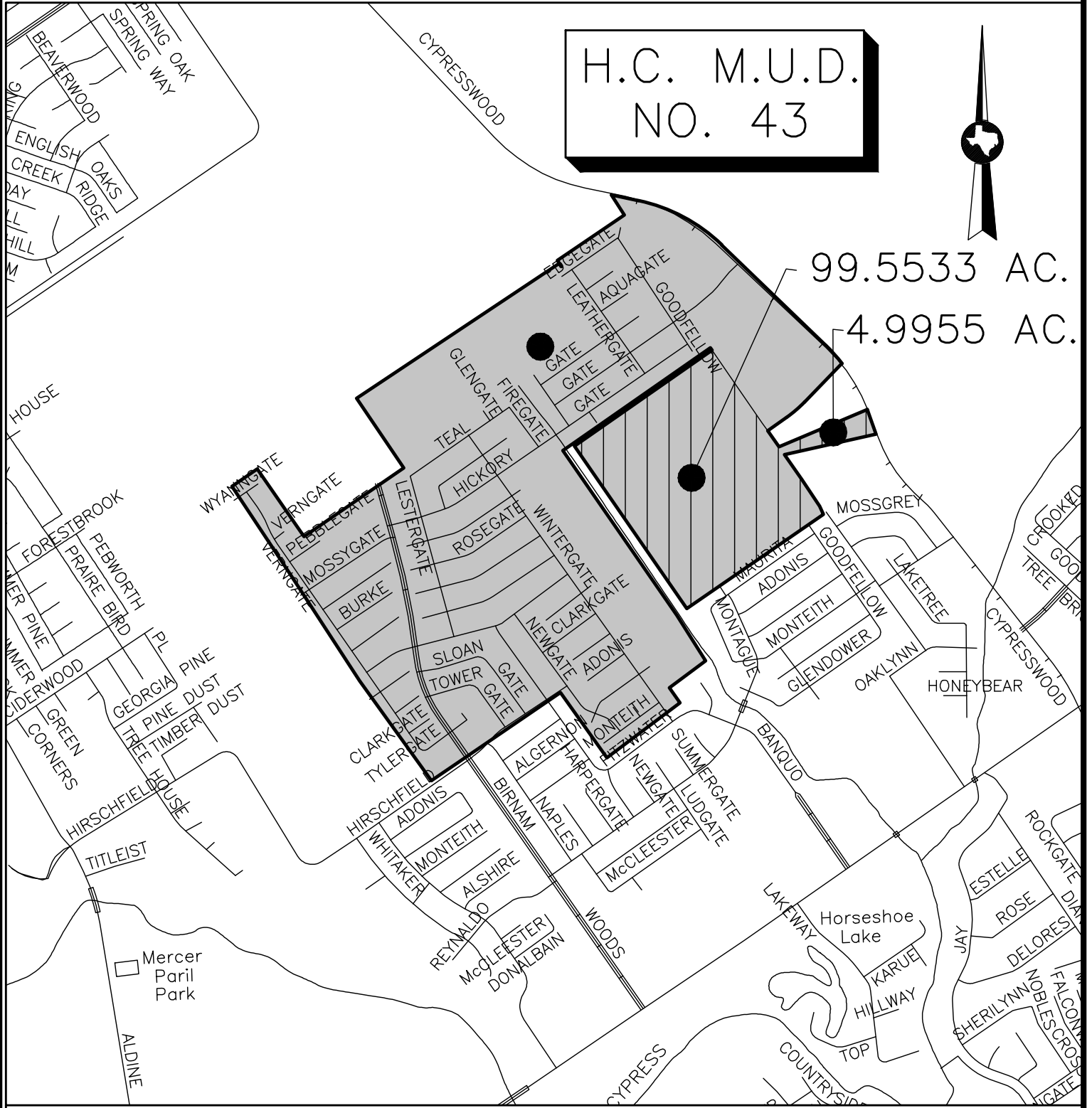
HARRIS COUNTY MUNICIPAL UTILITY DISTRICT NO. 43

Annexation of 104.5488 Acres of Land
(Key Map Page No. 293 Y&Z and 334 A)

H.C. M.U.D.
NO. 43

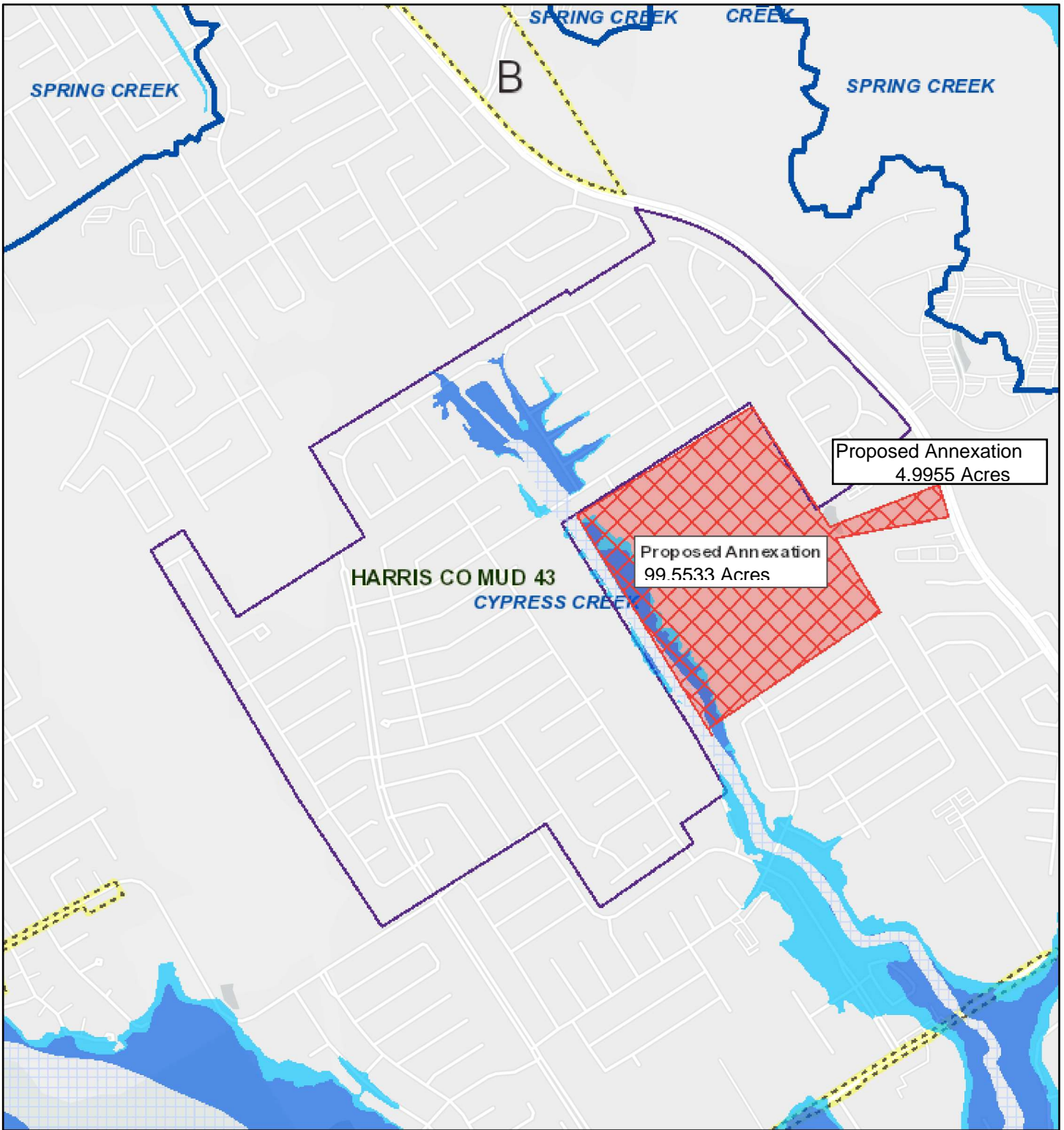


99.5533 AC.
4.9955 AC.







VICINITY MAP
N.T.S.

Harris County MUD 43 (104.5488 acres)



6/8/2021, 11:49:48 AM

1:18,056

- | | | | |
|--|------------------------|---|------------------------------|
|  | Texas Senate Districts |  | Floodway |
|  | Texas House Districts |  | City Limits |
| Flood Hazard Zones | | | |
|  | 100 Year Floodplain |  | Council Districts |
|  | 500 Year Floodplain |  | Existing Acreage of District |
| | |  | Proposed Annexation |

