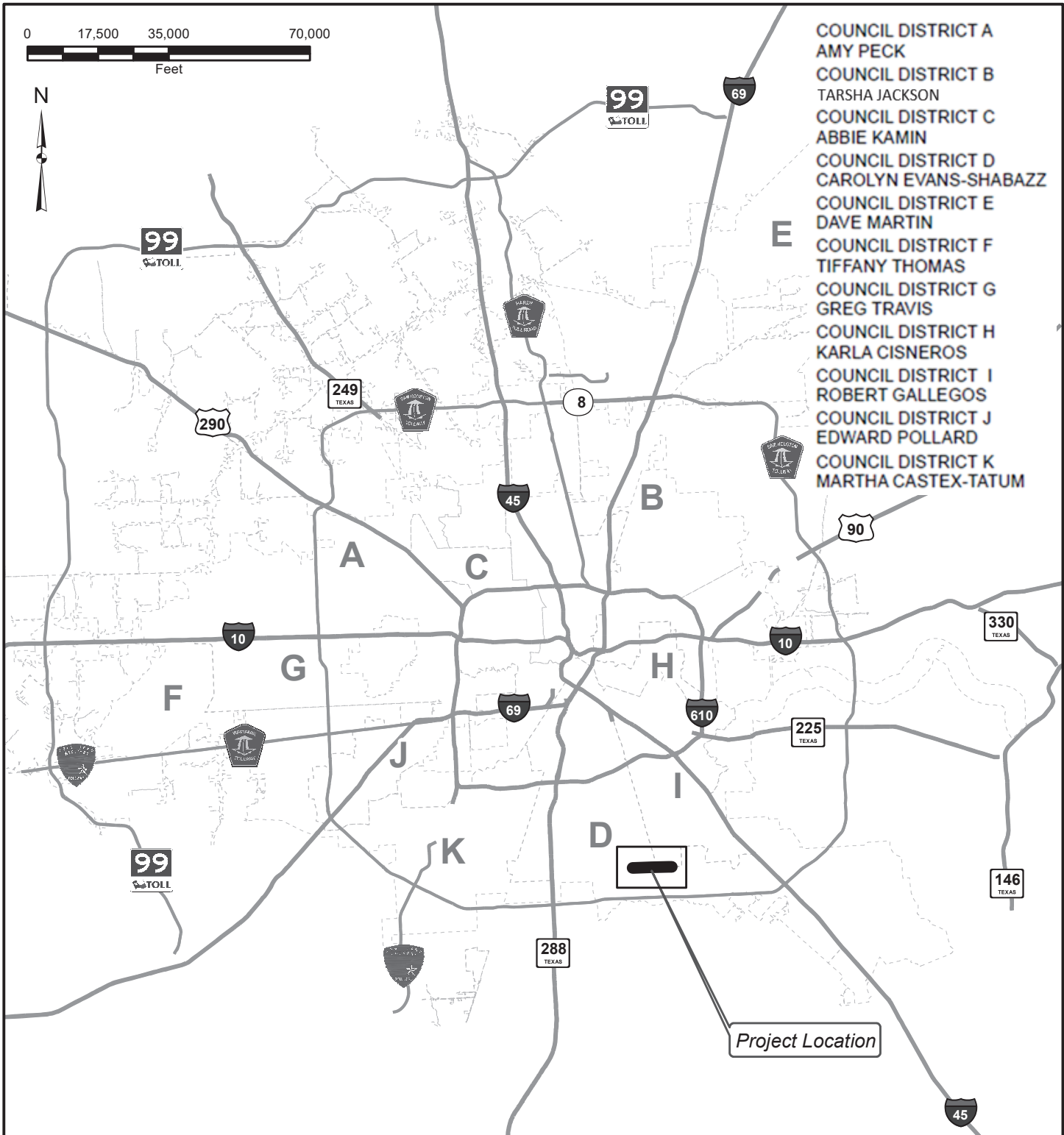


0 17,500 35,000 70,000  
Feet




- COUNCIL DISTRICT A  
AMY PECK
- COUNCIL DISTRICT B  
TARSHA JACKSON
- COUNCIL DISTRICT C  
ABBIE KAMIN
- COUNCIL DISTRICT D  
CAROLYN EVANS-SHABAZZ
- COUNCIL DISTRICT E  
DAVE MARTIN
- COUNCIL DISTRICT F  
TIFFANY THOMAS
- COUNCIL DISTRICT G  
GREG TRAVIS
- COUNCIL DISTRICT H  
KARLA CISNEROS
- COUNCIL DISTRICT I  
ROBERT GALLEGOS
- COUNCIL DISTRICT J  
EDWARD POLLARD
- COUNCIL DISTRICT K  
MARTHA CASTEX-TATUM



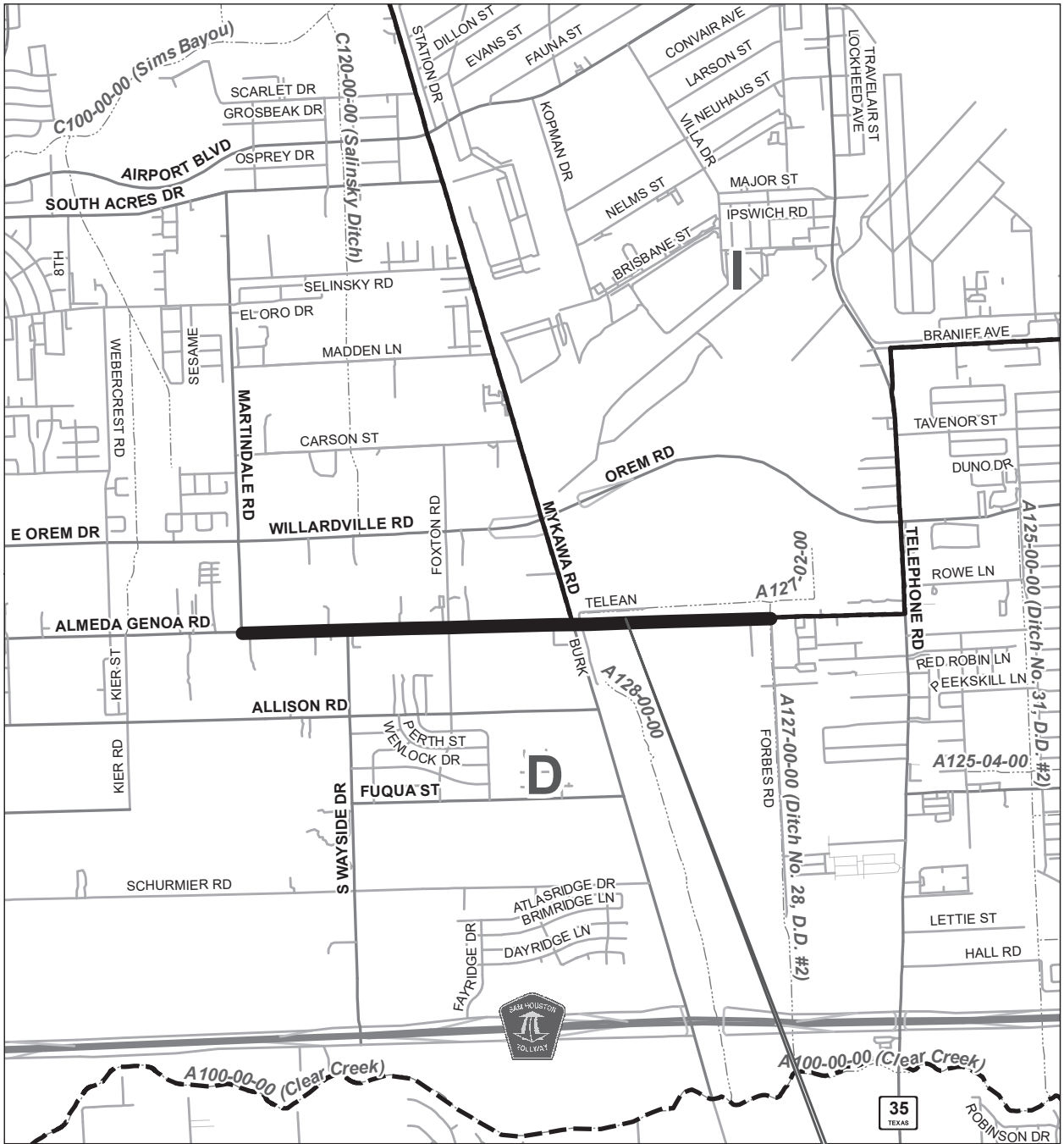
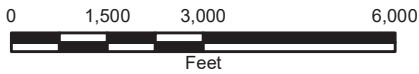
User Name: LimD Date: 2/3/2021  
C:\Temp\COH\AlmedaGenoa\Map\Exh1\_VicinityMap.mxd

**48-inch Water Line from Forbes Road  
to Martindale Road along Almeda  
Genoa WBS No. S-000900-0186-3  
Key Map No. 574 P, Q, R & 575 N  
GIMS Map No. 5551 A & B  
Council District D**

	City of Houston 48-inch Water Line from Forbes Road to Martindale Road along Almeda Genoa WBS No. S-000900-0186-3
--	--

**Project Location Map**









**Project Location**

48-inch Water Line from Forbes Road to  
 Martindale Road along Almeda Genoa  
 WBS No. S-000900-0186-3  
 Key Map No. 574 P, Q, R & 575 N GIMS  
 Map No. 5551 A & B  
 Council District D

**Legend**

-  Project Location
-  Council District Boundary
-  Stream Centerline



City of Houston  
 48-inch Water Line from Forbes Road to  
 Martindale Road along Almeda Genoa  
 WBS No. S-000900-0186-3

**Vicinity Map**

