





# Proposed 3.225 Acre Annexation: Northwood MUD No. 1 Tract

- Roads
-  Proposed Annexation
-  HCAD Parcels
- Houston City Limit
  -  FULL
  -  LIMITED

Source: City of Houston GIS Database  
Date: April 2020

Note: Parcel Area = 3.225 Acres  
Area including R.O.W = 3.666 Acres

This map is made available for reference purposes only and should not be substituted for a survey product. The City of Houston will not accept liability of any kind in conjunction with its use.



**PLANNING &  
DEVELOPMENT  
DEPARTMENT**

