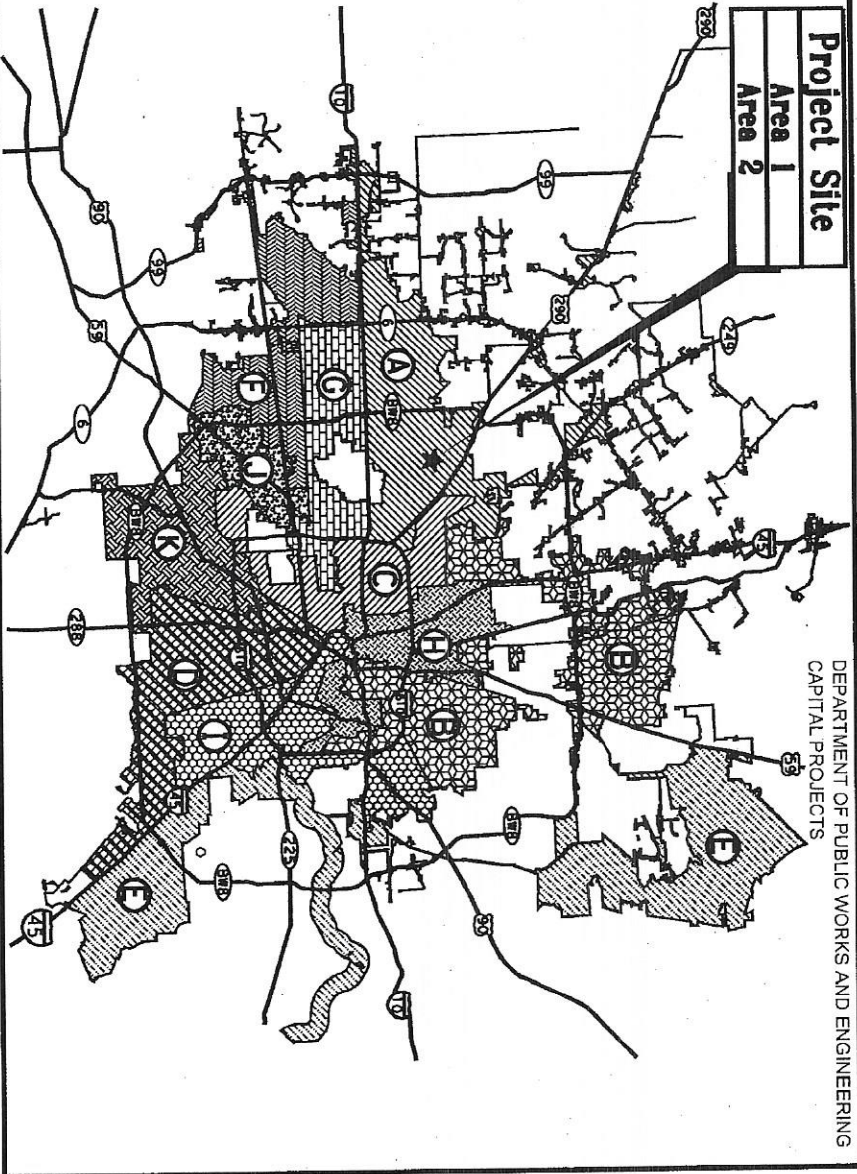
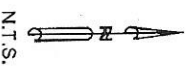


Project Site

Area 1
Area 2



DEPARTMENT OF PUBLIC WORKS AND ENGINEERING
CAPITAL PROJECTS



Area 1
KEY MAP # 450-G,H,L,M & O
COUNCIL DISTRICT: A

COUNCIL MEMBER:
BRENDA STARDIG

Area 2
KEY MAP # 450-E
COUNCIL DISTRICT: A


COUNCIL MEMBER:
BRENDA STARDIG

COUNCIL DISTRICT MAP

SCALE: N.T.S. DATE: 04/19/18

Van DeWiele & Vogler
Incorporated

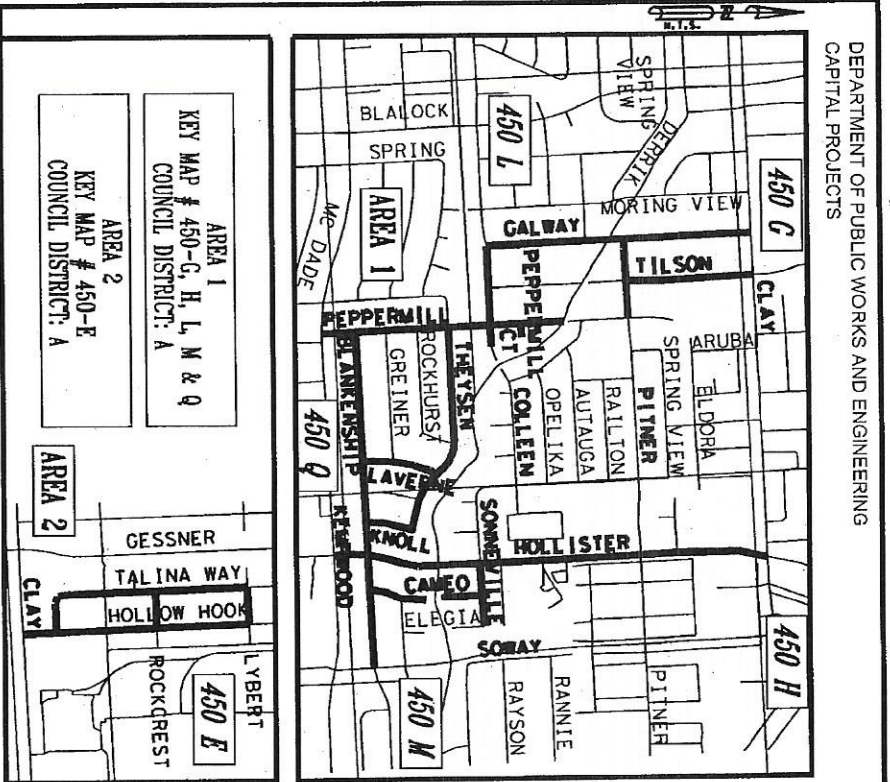
Consulting Engineers
2925 Briggors, Suite 215
Houston, Texas 77042-1178
www.vandewiele.com



CITY OF HOUSTON
DEPARTMENT OF PUBLIC WORKS AND ENGINEERING

WATER LINE REPLACEMENT
IN BINGLEWOOD AREA
WBS NO. S-000035-0201-4


DEPARTMENT OF PUBLIC WORKS AND ENGINEERING
CAPITAL PROJECTS



AREA 1
KEY MAP # 450-G, H, L, M & Q
COUNCIL DISTRICT: A

AREA 2
KEY MAP # 450-E
COUNCIL DISTRICT: A

STREET NAME	FROM	TO	(INCH) SIZE	(FEET) LENGTH	COUNCIL DISTRICT
AREA 1					
Galway	Clay	Colleen	5	10	A
Tilson	Clay	Pitner	12	2485	A
Pitner	Galway	Pepperrill	8	1207	A
Pepperrill Ct	Pepperrill	END (east)	8	568	A
Pepperrill	END (north)	Kempwood	6	168	A
Colleen	Galway	END (east)	8	2305	A
Theyesen	Pepperrill	Knoll	8	1090	A
Lavene	Theyesen	Blankenship	12	20	A
Blankenship	Pepperrill	Soway	8	2131	A
Knoll	Theyesen	Blankenship	8	802	A
Hollister	Clay	Kempwood	8	3367	A
Somerville	Hollister	Elegia	4	426	A
Campo	Somerville	Blankenship	8	11	A
AREA 2					
Talina Way	Lybert	Hollow Hook	8	129	A
Lybert	Talina Way	Hollow Hook	12	4050	A
Rockcrest	Talina Way	Hollow Hook	8	636	A
Hollow Hook	Lybert	Clay	8	1995	A
SUB TOTAL				21400	
TOTAL				26412	



CITY OF HOUSTON
DEPARTMENT OF PUBLIC WORKS AND ENGINEERING

WATER LINE REPLACEMENT
IN BINGLEWOOD AREA
WBS NO. S-000035-0201-4

VICINITY MAP

SCALE: NTS DATE: 04/19/18

Van De Walle & Vogelers Consulting Engineers Incorporated
2925 Briggorn, Suite 275
Houston, Texas 77042-3178
713/782-0042
www.vandewalle-engineers.com