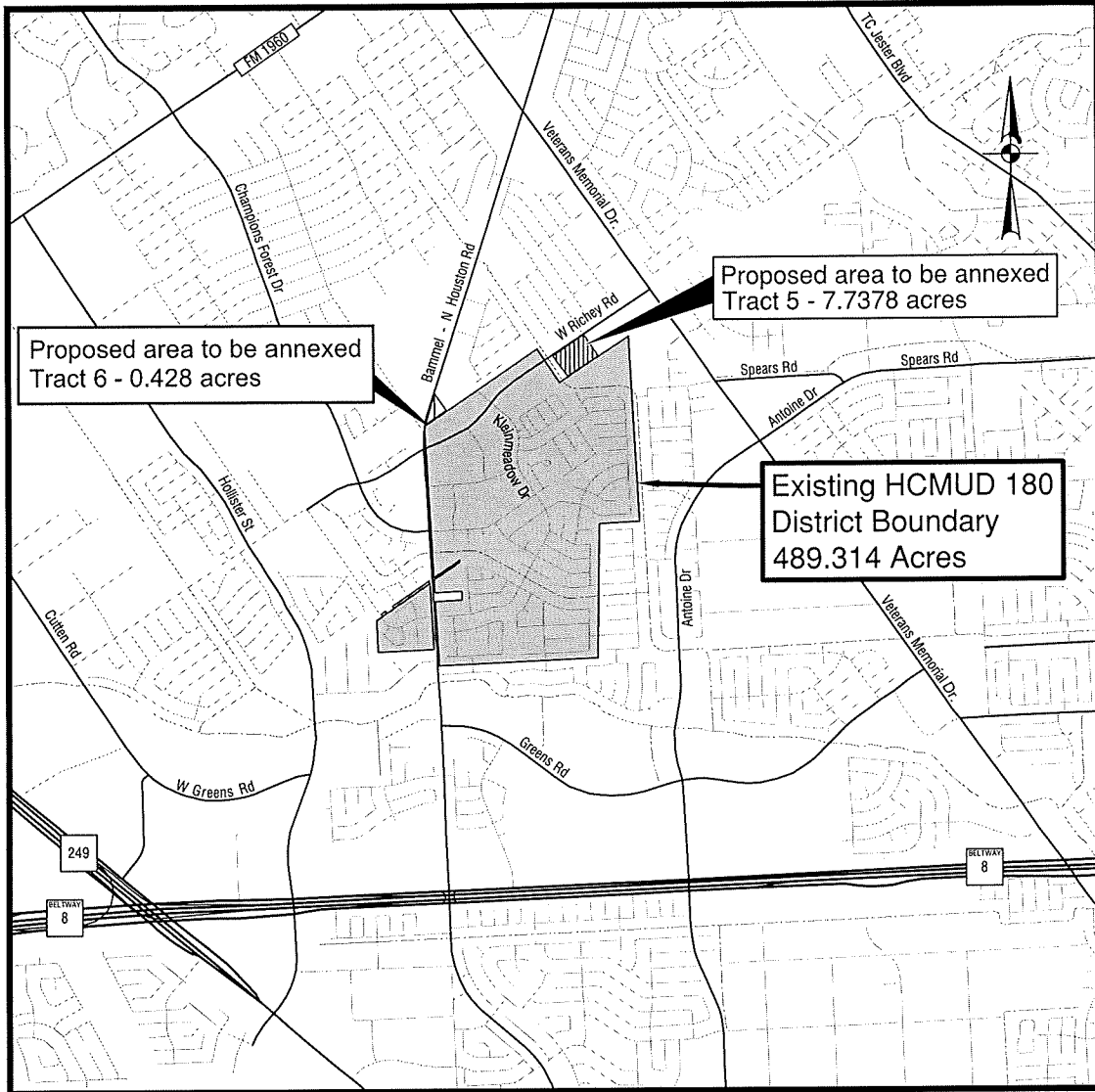




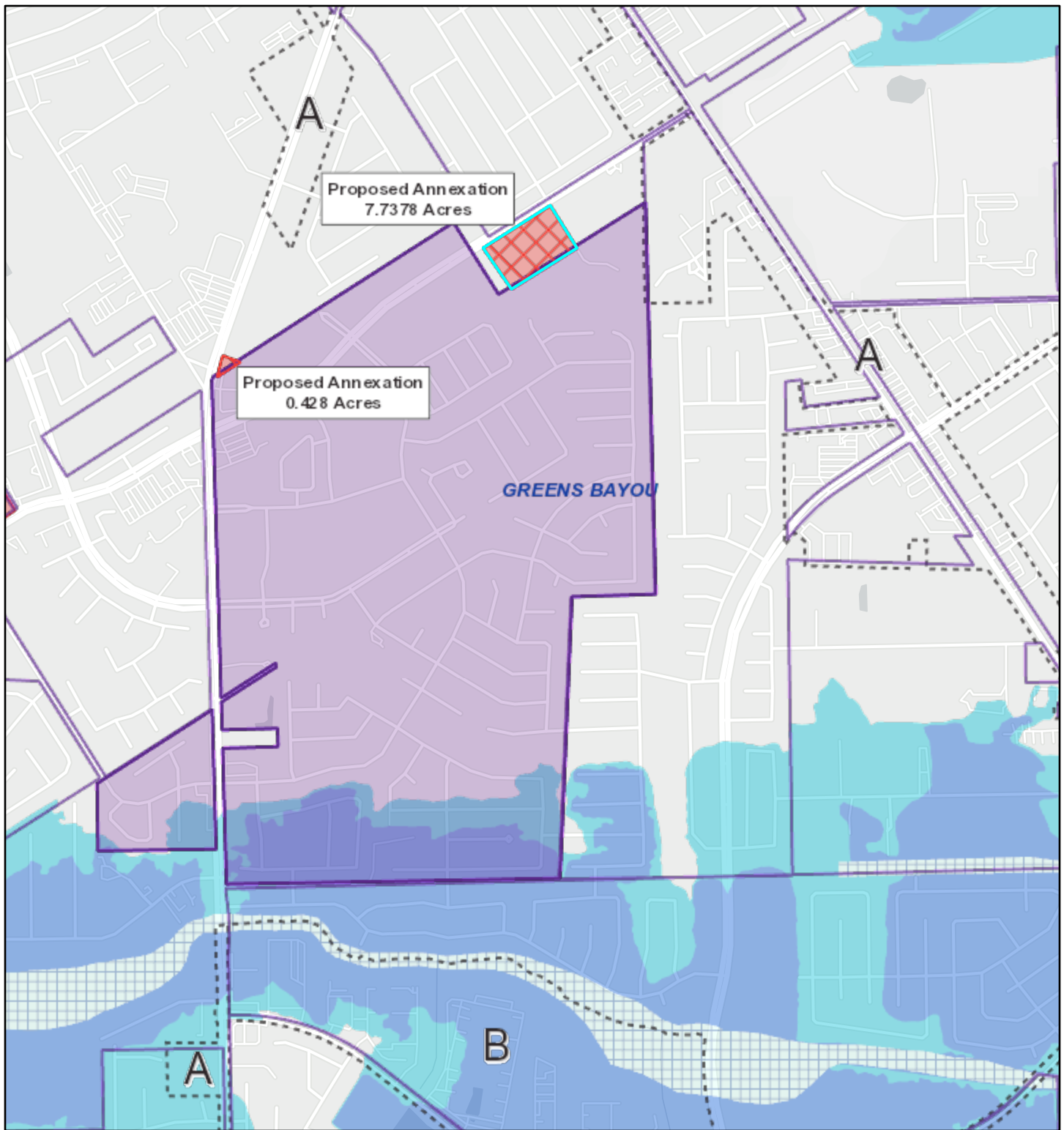
Harris County Municipal Utility District No. 180



Vicinity Map
NTS

-  Existing HCMUD 180 Utility District Boundary
-  Proposed Area to be Annexed

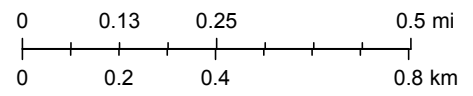
Harris County Municipal Utility District No. 180 (8.1658 acres)



12/1/2020, 3:14:53 PM

1:18,056

- Flood Hazard Zones
- 100 Year Floodplain
- 500 Year Floodplain
- Floodway
- City Limits
- Council Districts
- Existing Acreage of District
- Proposed Annexation
- COH Wastewater Line
- COH Water Line



HCFC and HCED,