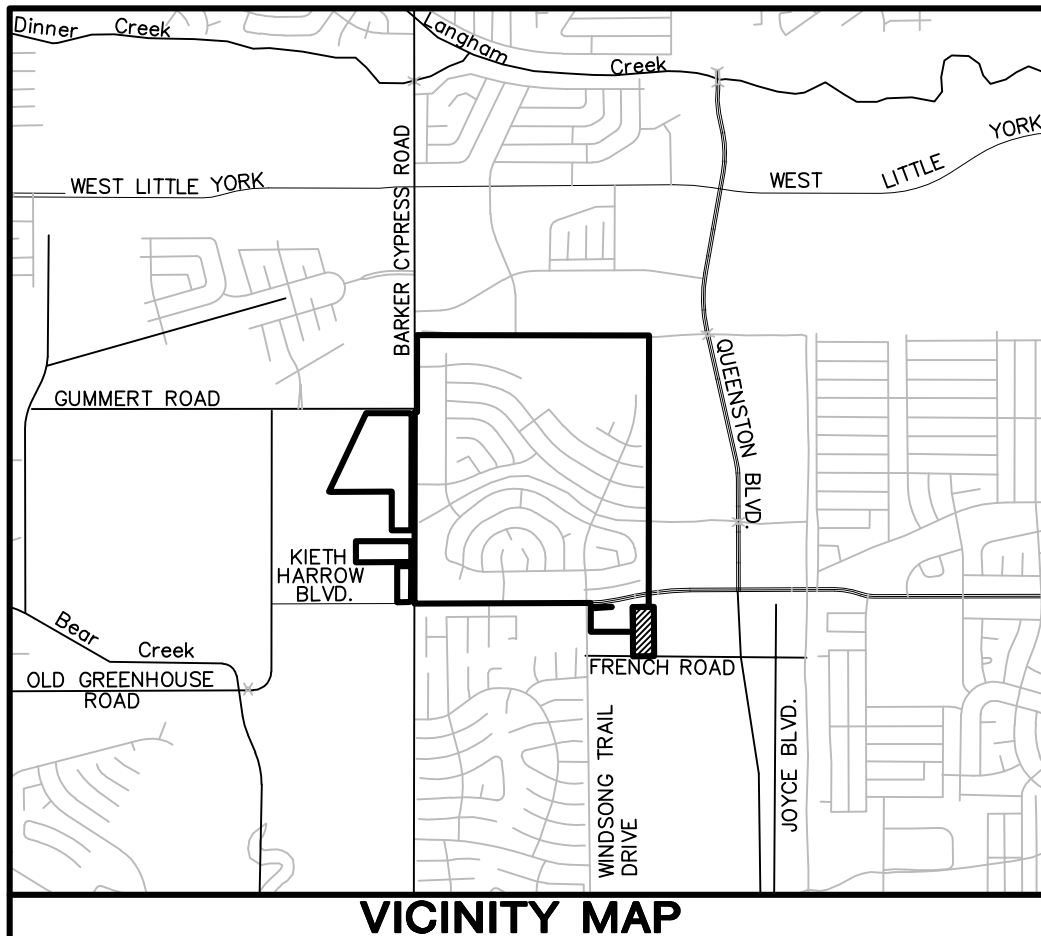
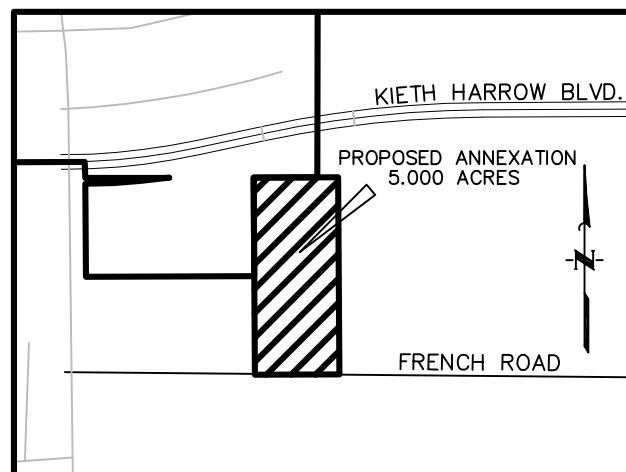


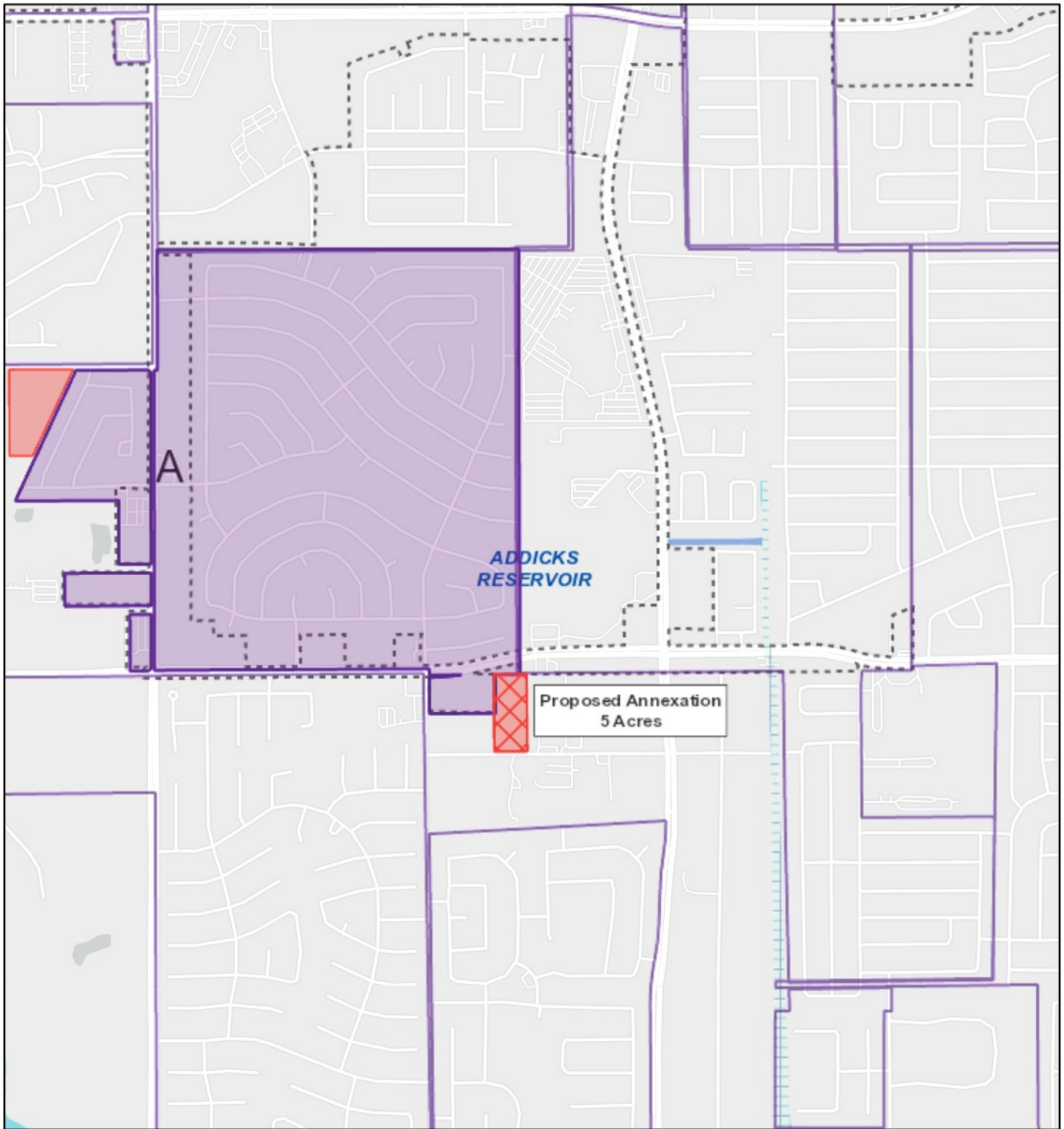
HARRIS COUNTY MUD No. 183
 Proposed Annexation of 5.000 Acres of Land
 (HARRIS COUNTY KEY MAP: 447-C)



VICINITY MAP
 NOT TO SCALE



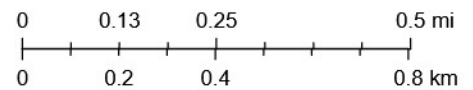
Harris County MUD 183 (5.000 acres)



11/4/2020, 8:47:44 AM

1:18,056

- | | |
|---------------------------|------------------------------|
| Flood Hazard Zones | Council Districts |
| 100 Year Floodplain | Existing Acreage of District |
| 500 Year Floodplain | Proposed Annexation |
| Floodway | COH Wastewater Line |
| City Limits | COH Water Line |



HCFC and HCED.