

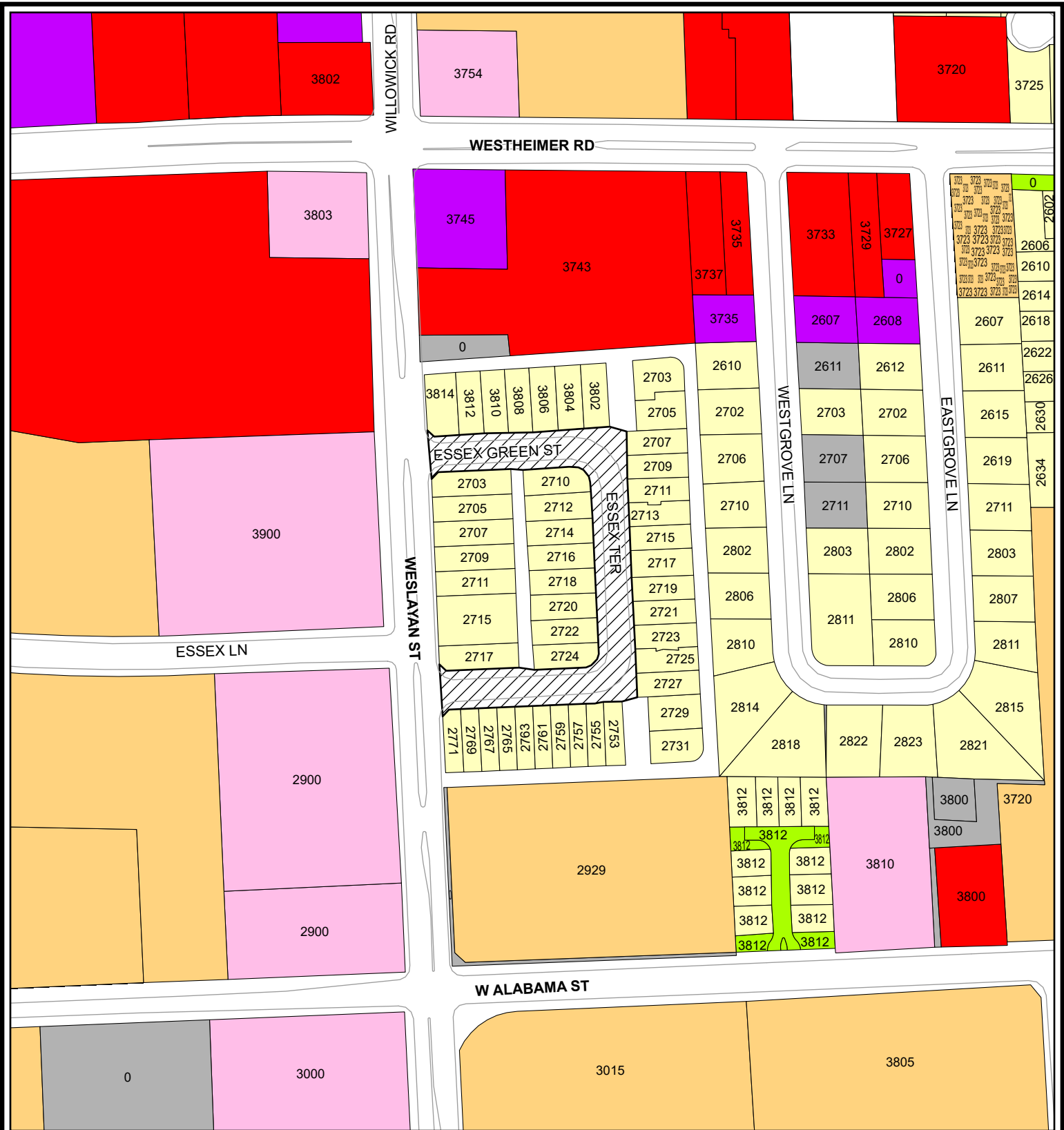
Designation of Residential Parking Permit Areas Findings













District C

Application	Area	Requested Times	Recommended Times	Neighborhood Support	Parking Occupancy	Commuter Parking	Parking Source
080320-23-340	2700 Essex Terrace 3800 Essex Green	Mon – Sun 6 AM – 8 PM	Mon – Fri 7 AM – 6 PM	88% 35 of 40 households	86% of 71 legal parking spaces	92%	Area construction workers

Public Hearing Findings:

- Testimony provided by ParkHouston and Houston Public Works
- Received public comments from two residents in support of the application
- ParkHouston received no public or written comments in opposition to the application




-  Proposed
- Land Use:**
-  Single-Family
-  Multi-Family
-  Commercial
-  Office
-  Industrial
-  Public & Institutional
-  Transportation & Utilities
-  Parks & Open Areas
-  Agriculture Production
-  Undeveloped
-  Unknown

Proposed Residential Parking Permit Area

Application: 080320-23-340
WILLOW PLACE

3800 ESSEX GREEN ST and
2700 ESSEX TERRACE (77027)

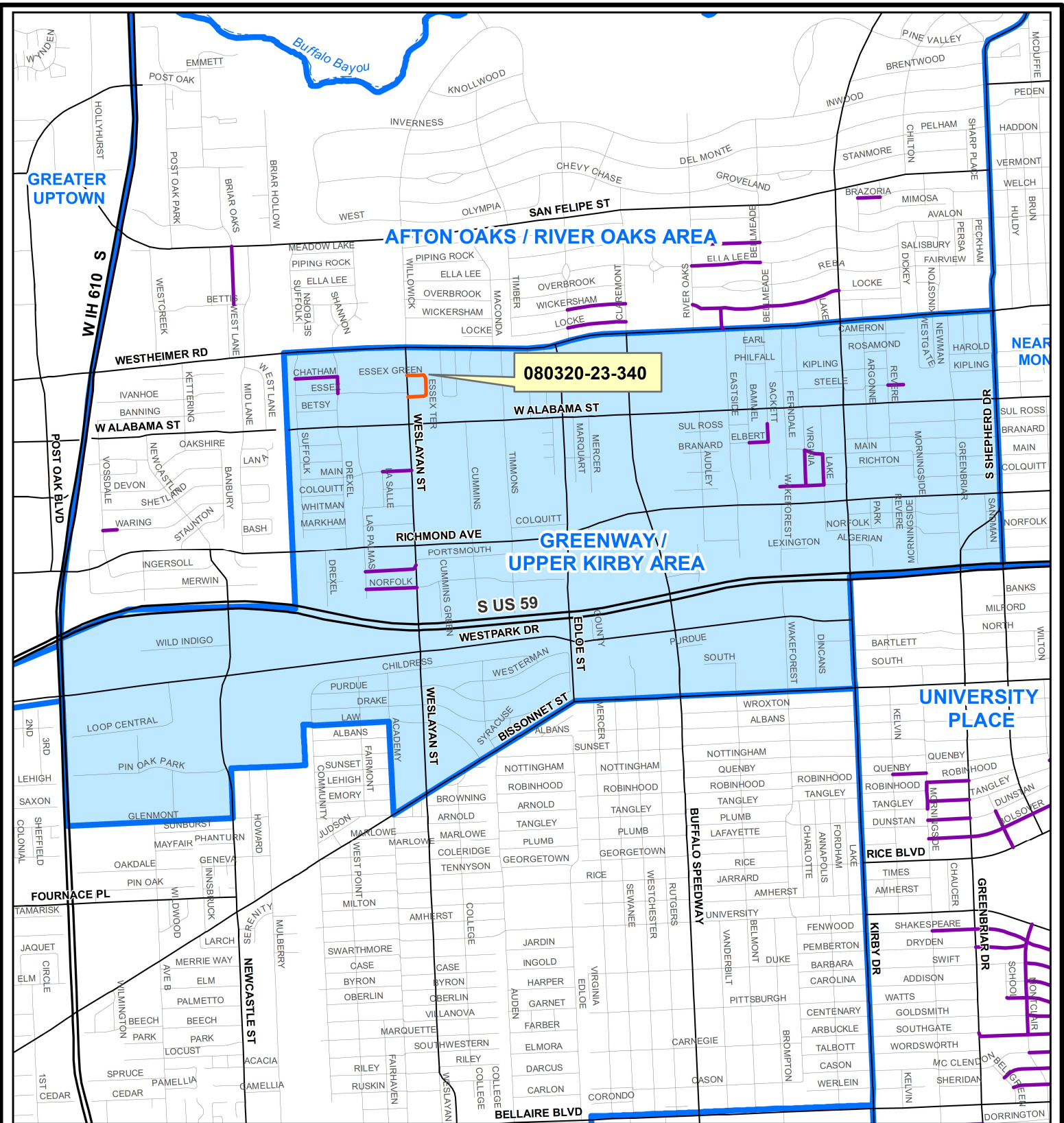


Source: COHGIS Database
 Date: August 2020
 Reference: Pj21283_willow_pl










This map is made available for reference purposes only and should not be substituted for a survey product. The City of Houston will not accept liability of any kind in conjunction with its use.



**PLANNING &
 DEVELOPMENT
 DEPARTMENT**

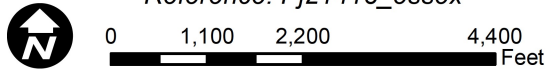


080320-23-340

-  GREENWAY/UPPER KIRBY AREA (SN#87)
-  Existing Areas
-  Proposed Areas
-  Local Street
-  Major Road
-  Freeway
-  Tollway
-  Proposed Road
-  Water Line

Residential Parking Permit Areas
Application: 080320-23-340
2700 ESSEX TERRACE and
3800 ESSEX GREEN ST (77027)

Source: COHGIS Database
 Date: October 2020
 Reference: Pj21418_essex



PLANNING & DEVELOPMENT DEPARTMENT

This map is made available for reference purposes only and should not be substituted for a survey product. The City of Houston will not accept liability of any kind in conjunction with its use.