

- COUNCIL DISTRICT**
- A - BRENDA STARDIG
 - B - JERRY DAVIS
 - C - ELLEN R. COHEN
 - D - DWIGHT A BOYKINS
 - E - DAVE MARTIN
 - F - STEVE LE
 - G - GREG TRAVIS
 - H - KARLA CISNEROS
 - I - ROBERT GALLEGOS
 - J - MIKE LASTER
 - K - MARTHA CASTEX - TATUM
- AT LARGE 1 - MIKE KNOX
 AT LARGE 2 - DAVID W. ROBINSON
 AT LARGE 3 - MICHAEL KUBOSH
 AT LARGE 4 - AMANDA EDWARDS
 AT LARGE 5 - JACK CHRISTIE D.C.

CITY COUNCIL MAP

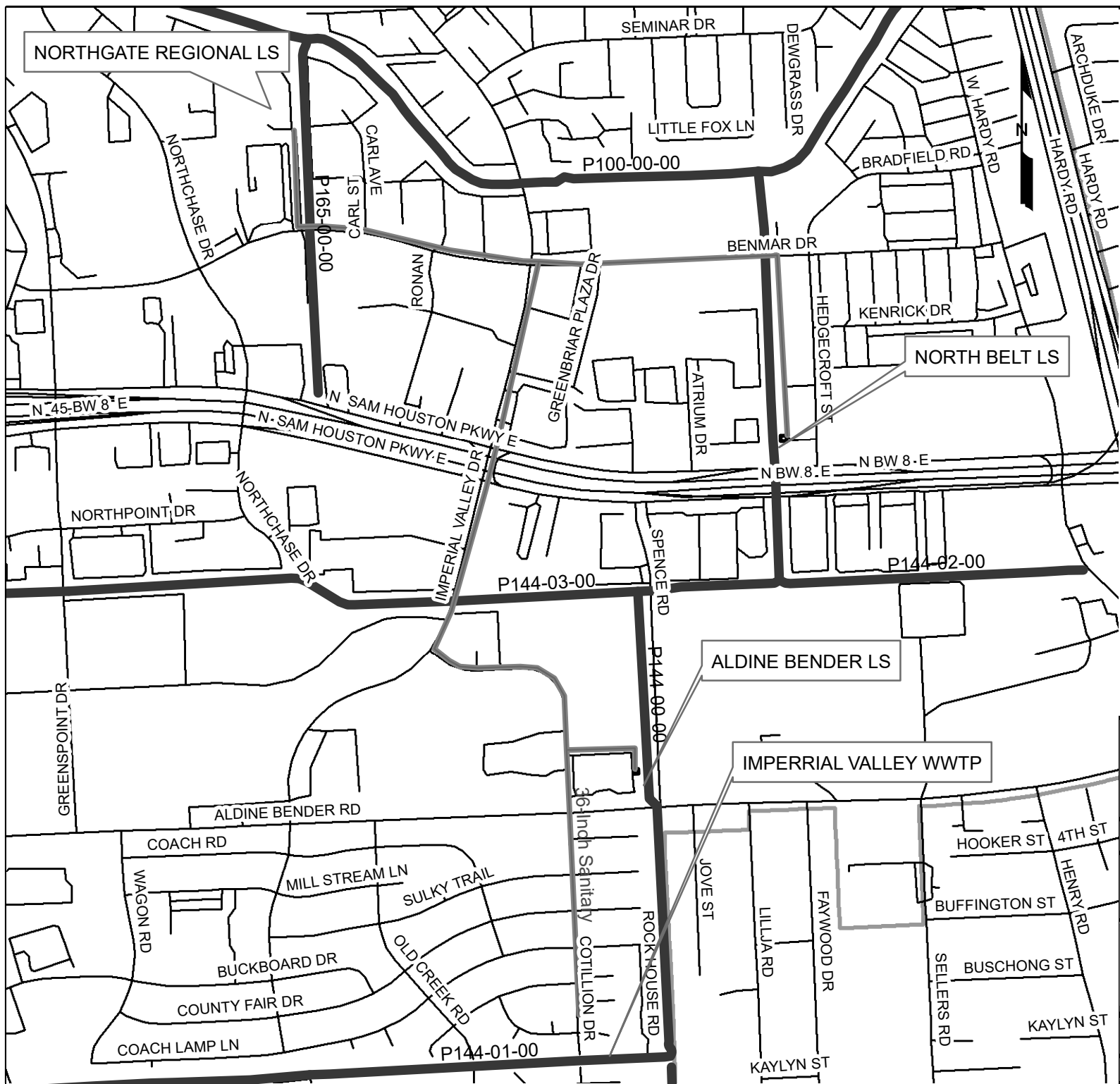
N. CORRIDOR CONSOLIDATION PKG 3

CITY OF HOUSTON
 HOUSTON PUBLIC WORKS




LAN Lockwood, Andrews & Newnam, Inc.
 A LEO A DALY COMPANY

WBS No: R-000536-0030-3

1 INCH = 6 MILES DATE: September, 2020



Legend

-  Prop. Sanitary Sewer
-  Drainage Channels
-  Lift Stations

Key Map: 372R, 372V, 373Z, 373N, 373S, 373W

**PROJECT VICINITY MAP
NORTH CORRIDOR
CONSOLIDATION PKG. 3**

N. CORRIDOR CONSOLIDATION PKG. 3

CITY OF HOUSTON
HOUSTON PUBLIC WORKS



WBS No: R-000536-0030-3

DATE: September, 2020