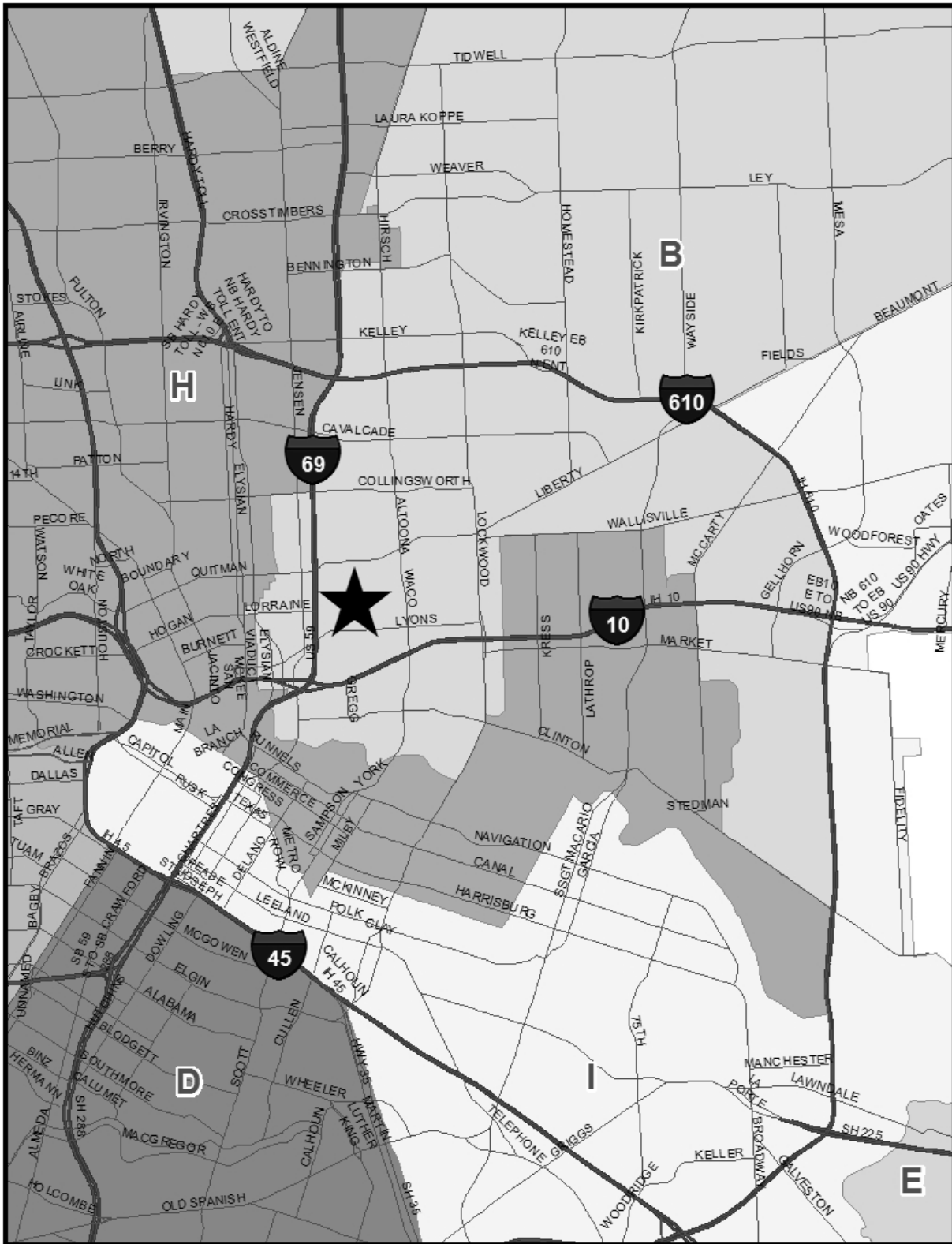


Houston Public Works



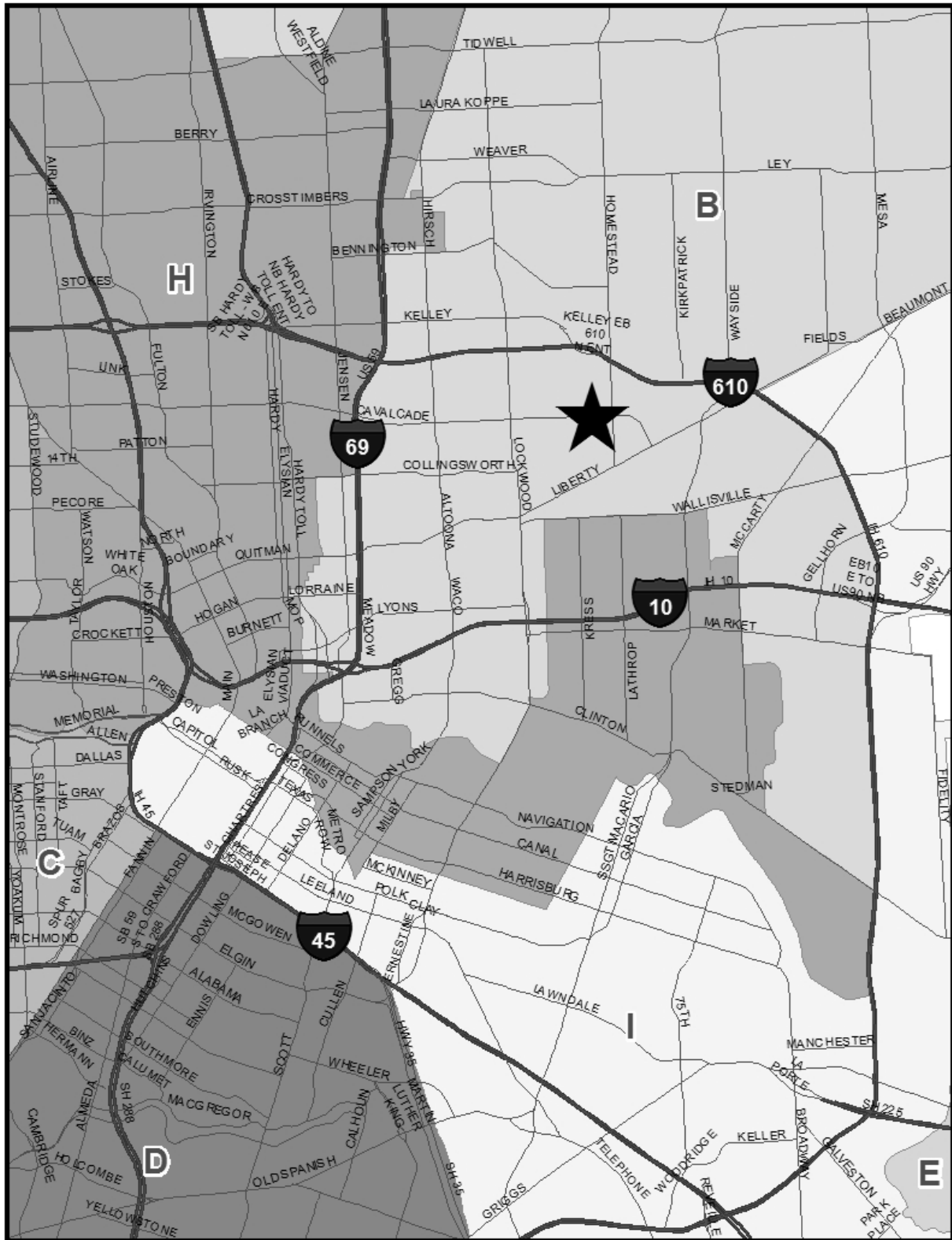
Grant Application by the City of Houston to the General Land Office (GLO) for flood mitigation projects through the federal Housing and Urban Development Department's Community Development Block Grant - Mitigation program (CDBG-MIT)

Council District B, H – Fifth Ward

City Council District Map/Vicinity Map

★ Project Location

Houston Public Works



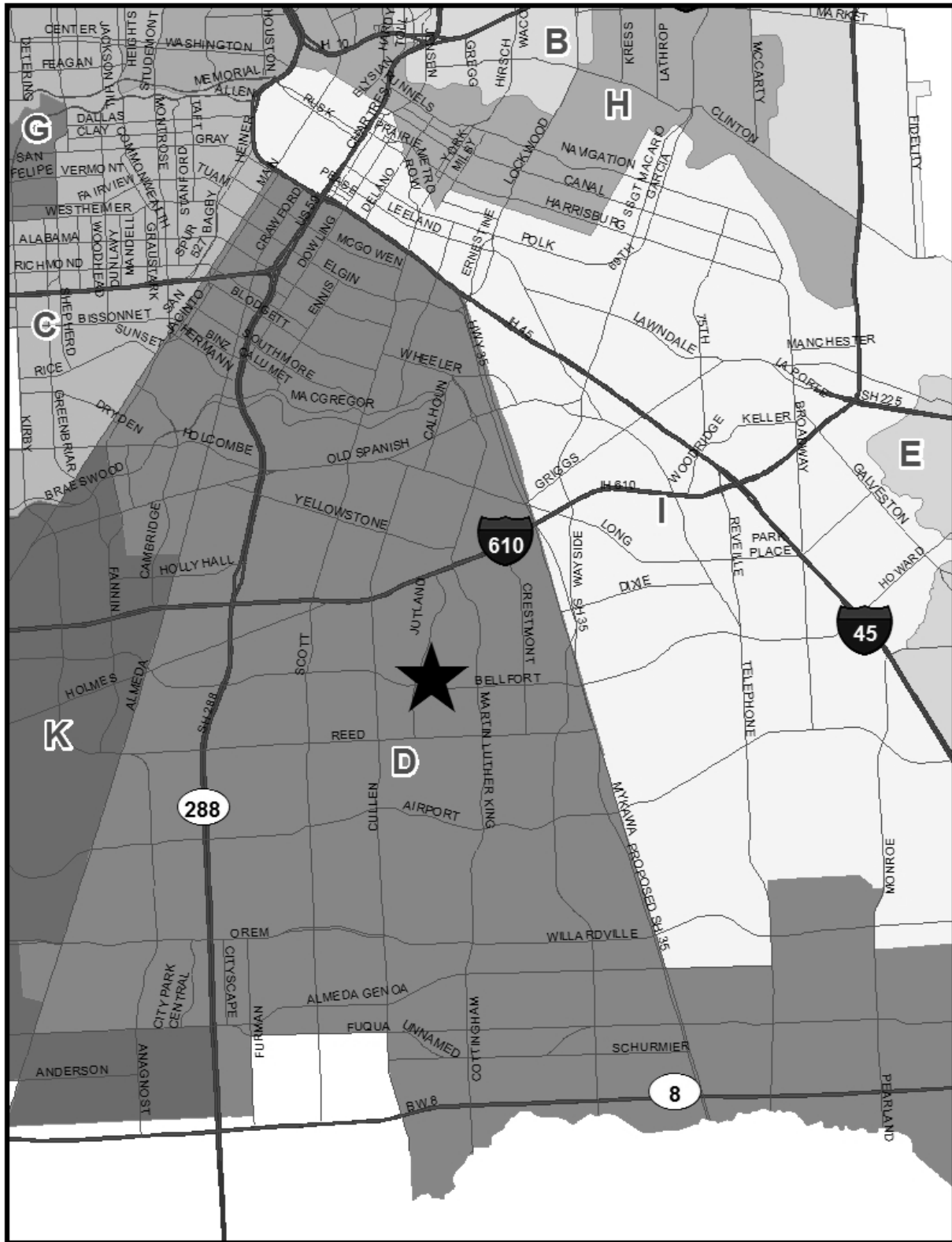
Grant Application by the City of Houston to the General Land Office (GLO) for flood mitigation projects through the federal Housing and Urban Development Department's Community Development Block Grant - Mitigation program (CDBG-MIT)

Council District B – Kashmere Gardens

City Council District Map/Vicinity Map

★ Project Location

Houston Public Works



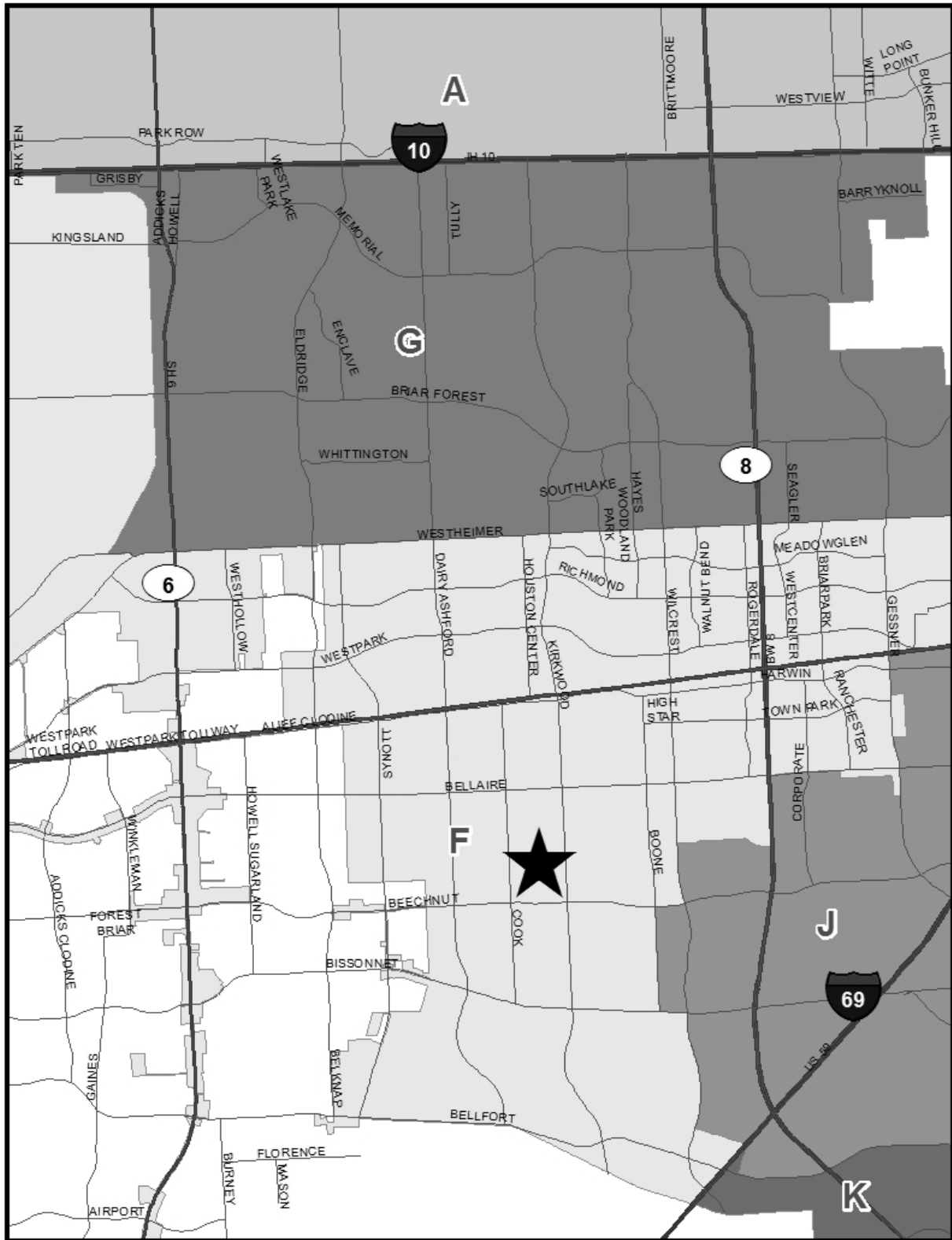
Grant Application by the City of Houston to the General Land Office (GLO) for flood mitigation projects through the federal Housing and Urban Development Department's Community Development Block Grant - Mitigation program (CDBG-MIT)

Council District D – Sunnyside

City Council District Map/Vicinity Map

★ Project Location

Houston Public Works



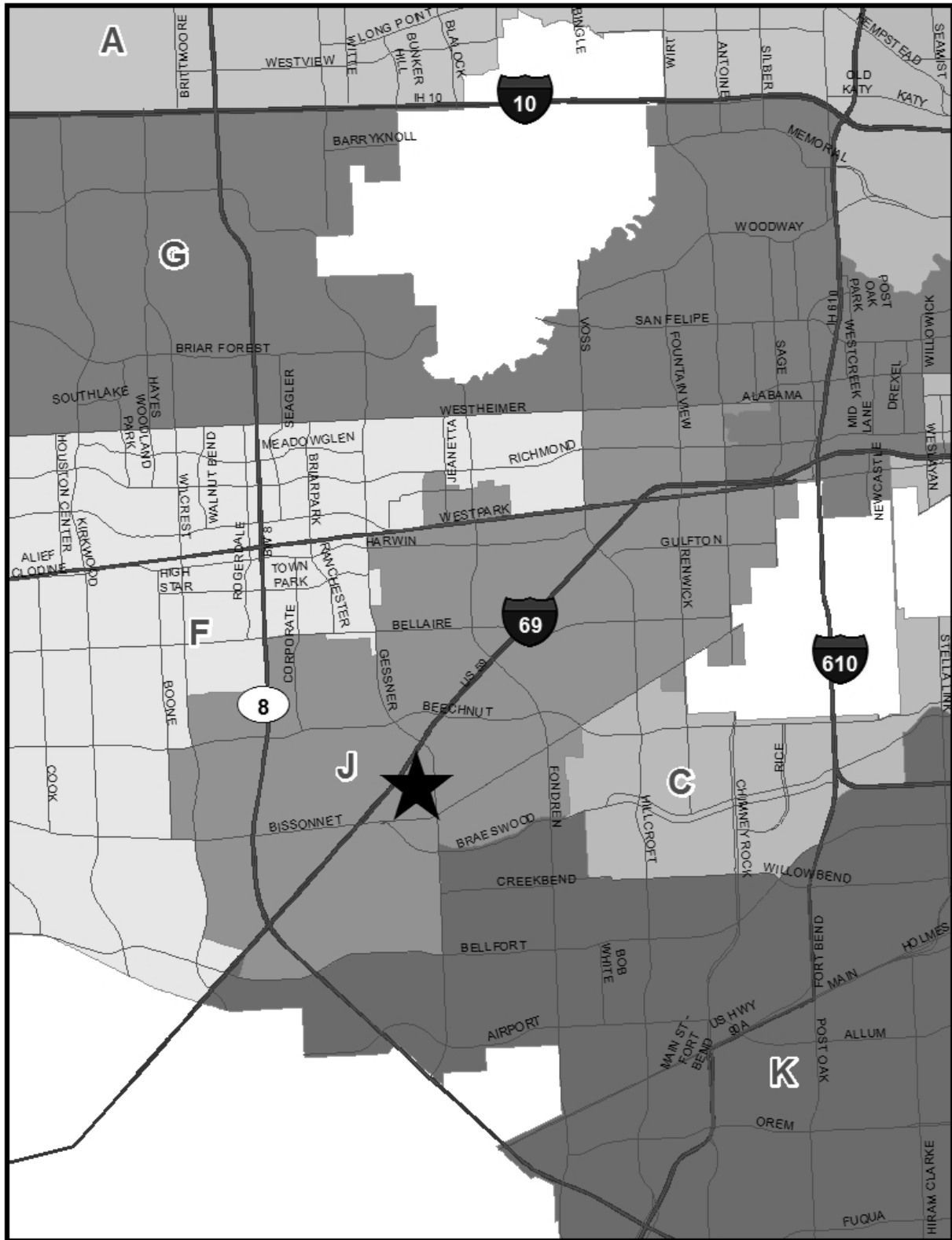
Grant Application by the City of Houston to the General Land Office (GLO) for flood mitigation projects through the federal Housing and Urban Development Department's Community Development Block Grant - Mitigation program (CDBG-MIT)

Council District F – Alief Parks

City Council District Map/Vicinity Map

★ Project Location

Houston Public Works



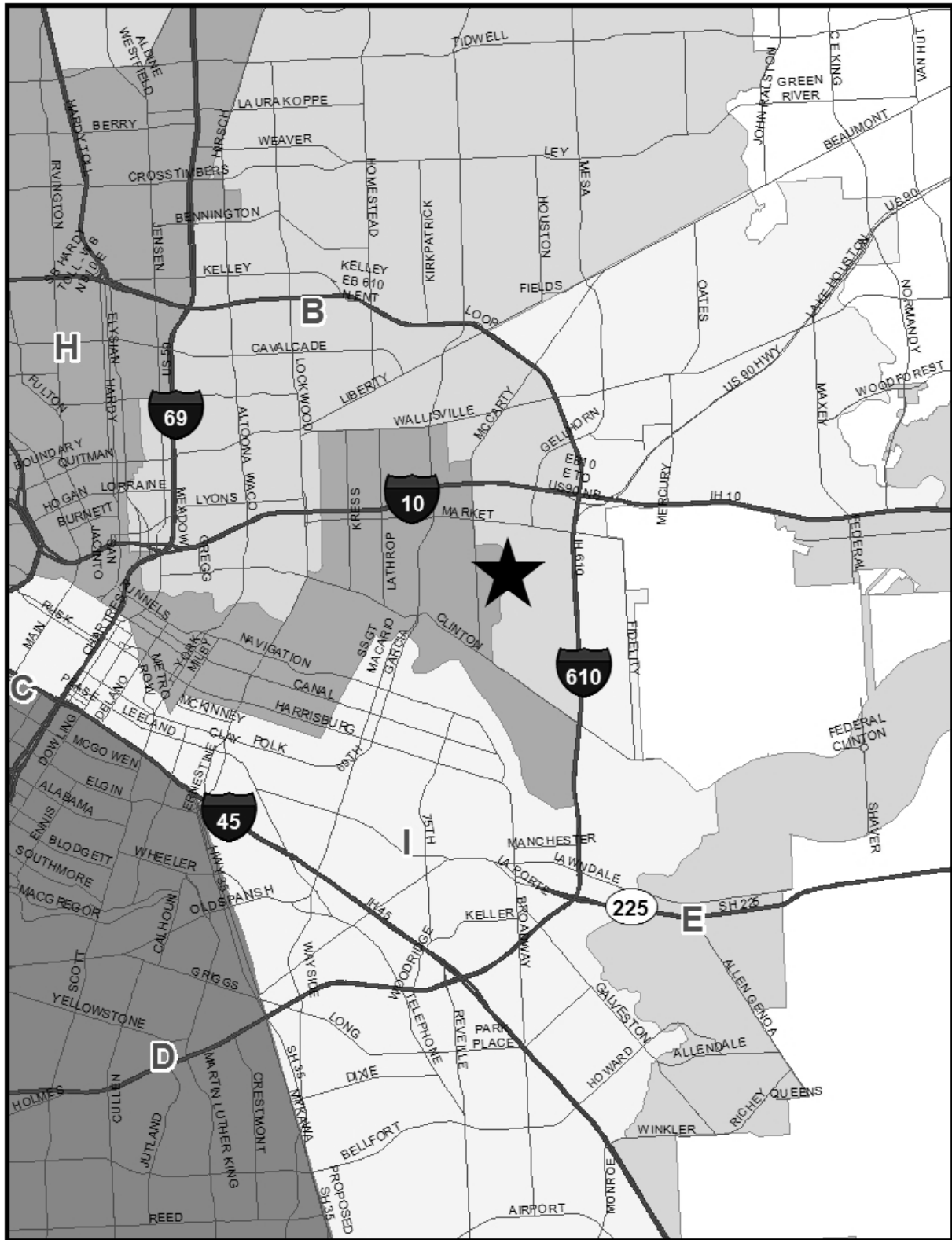
Grant Application by the City of Houston to the General Land Office (GLO) for flood mitigation projects through the federal Housing and Urban Development Department's Community Development Block Grant - Mitigation program (CDBG-MIT)

Council District J – Braeburn Glen

City Council District Map/Vicinity Map

★ Project Location

Houston Public Works



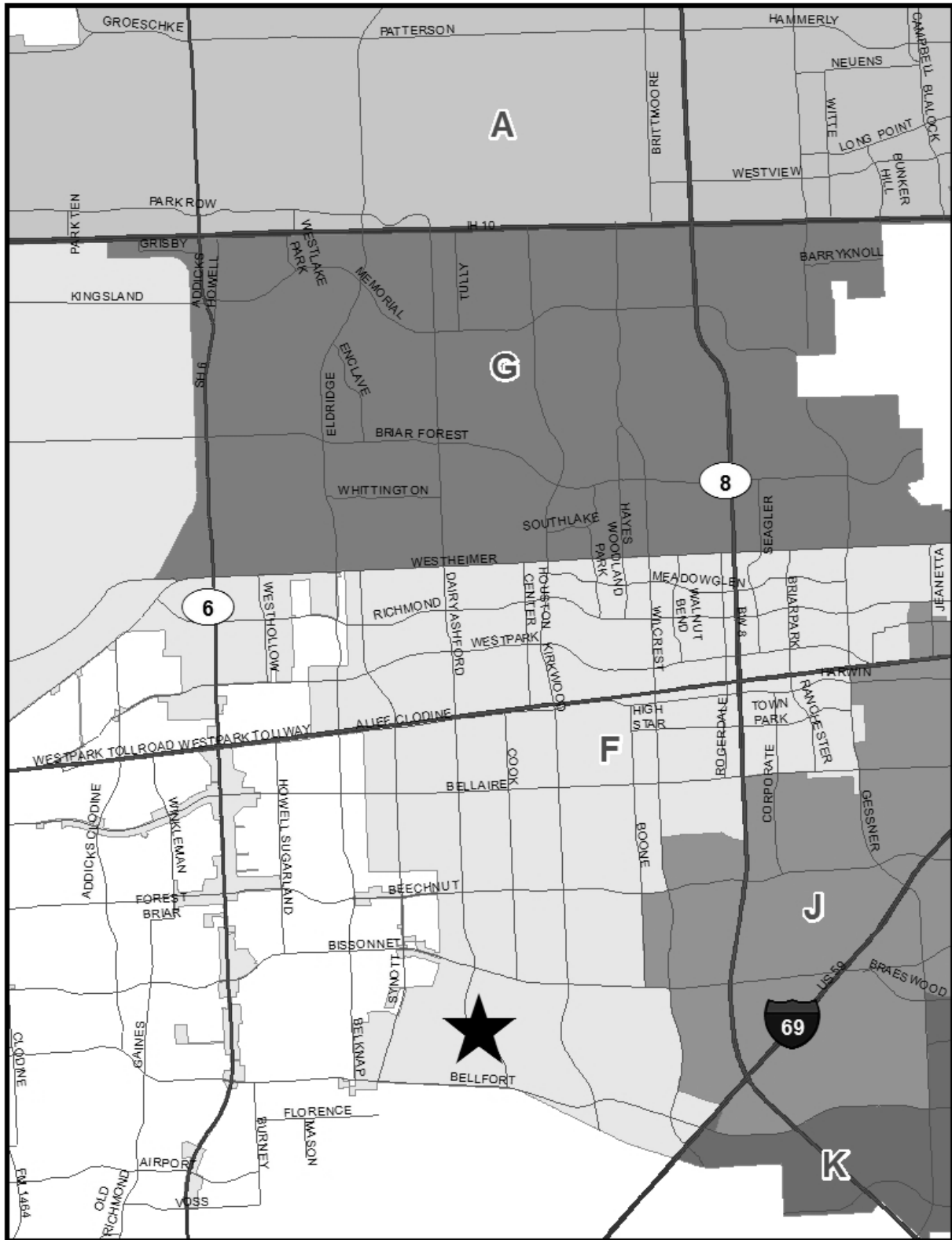
Grant Application by the City of Houston to the General Land Office (GLO) for flood mitigation projects through the federal Housing and Urban Development Department's Community Development Block Grant - Mitigation program (CDBG-MIT)

Council District B, H – Port Area

City Council District Map/Vicinity Map

★ Project Location

Houston Public Works



Grant Application by the City of Houston to the General Land Office (GLO) for flood mitigation projects through the federal Housing and Urban Development Department’s Community Development Block Grant - Mitigation program (CDBG-MIT)

Council District F – Huntington Village

City Council District Map/Vicinity Map

★ Project Location