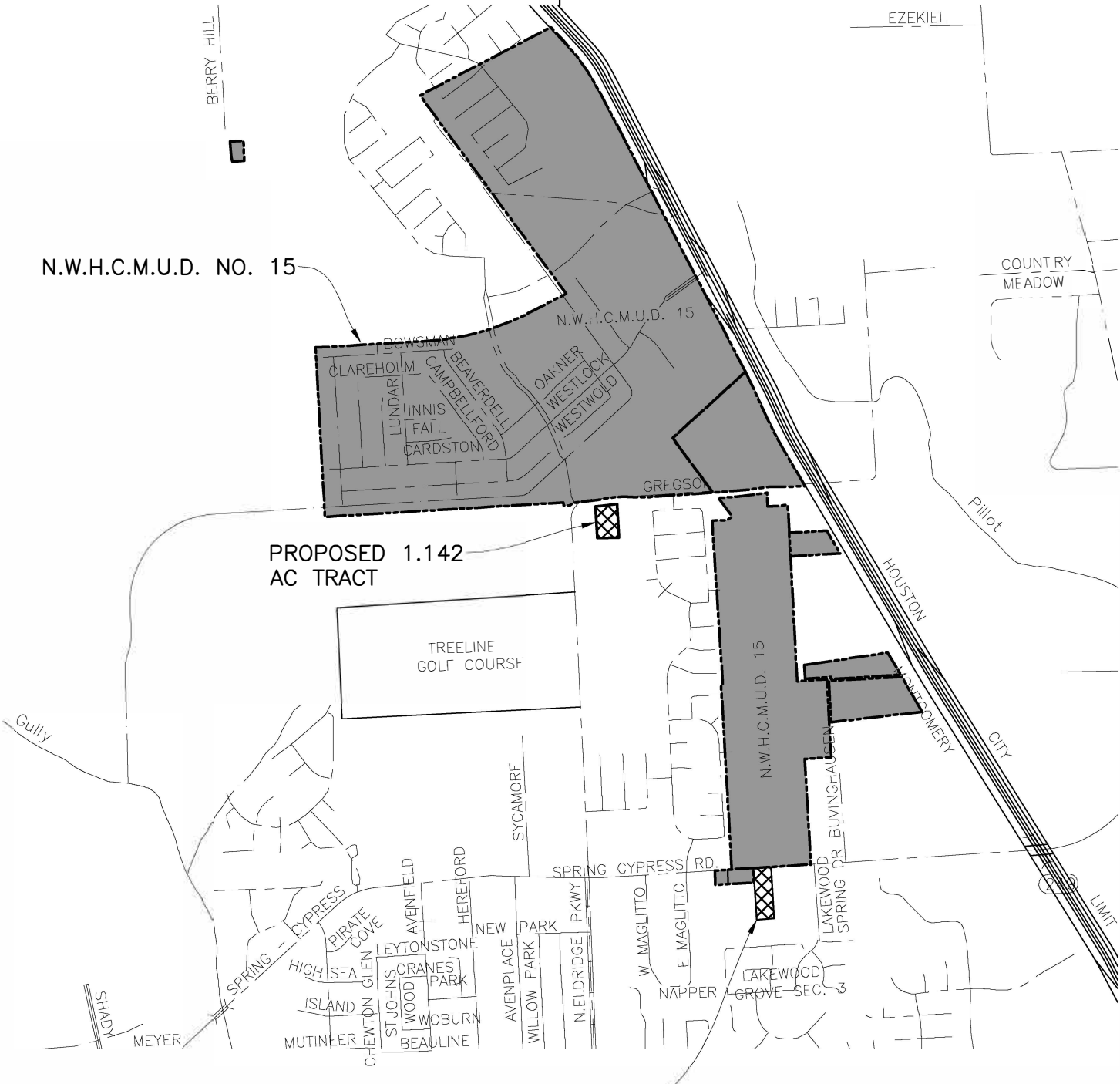


N.W.H.C.M.U.D. NO. 15

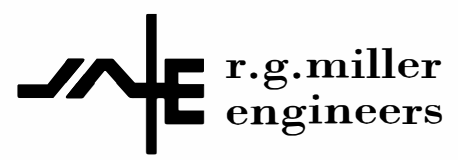


PROPOSED 1.142 AC TRACT

PROPOSED 4.8465 AC TRACT

N.W.H.C.M.U.D. NO. 15
VICINITY MAP

 N.W.H.C.M.U.D. NO. 15
 PROPOSED ANNEXATION



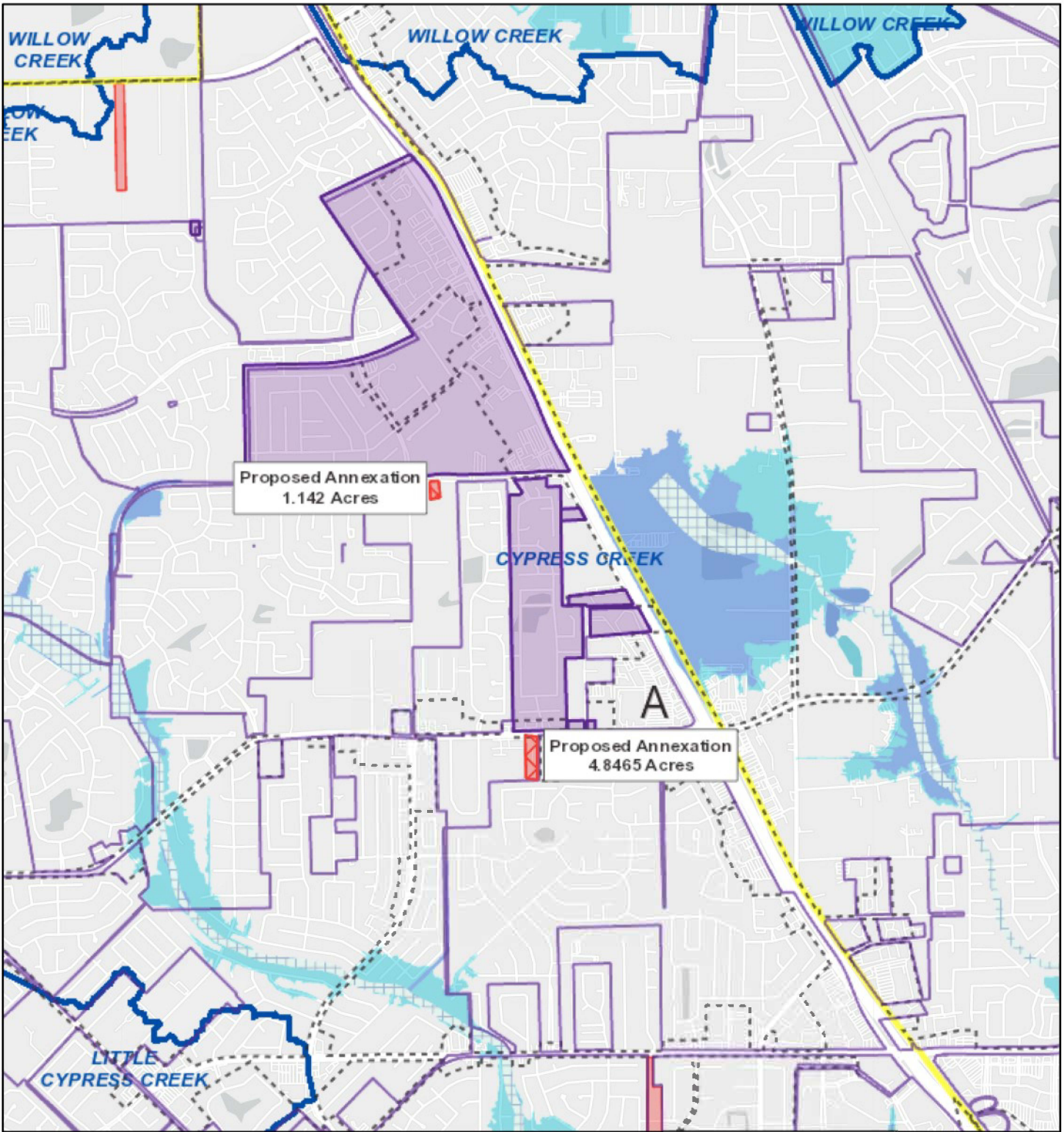
16340 Park Ten Place
 Suite 350
 Houston, Texas 77084
 (713) 461-9600

TEXAS FIRM REGISTRATION NO. F-487

DATE: MAY 2020

SCALE: N.T.S.

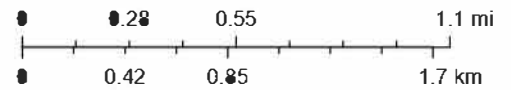
Northwest Harris County MUD 15 (5.9885 acres)



9/15/2020, 1:29:42 PM

1:36,112

- | | |
|---------------------------|------------------------------|
| Flood Hazard Zones | Council Districts |
| 100 Year Floodplain | Existing Acreage of District |
| 500 Year Floodplain | Proposed Annexation |
| Floodway | COH Wastewater Line |
| City Limits | COH Water Line |



HCFCD and HCED,