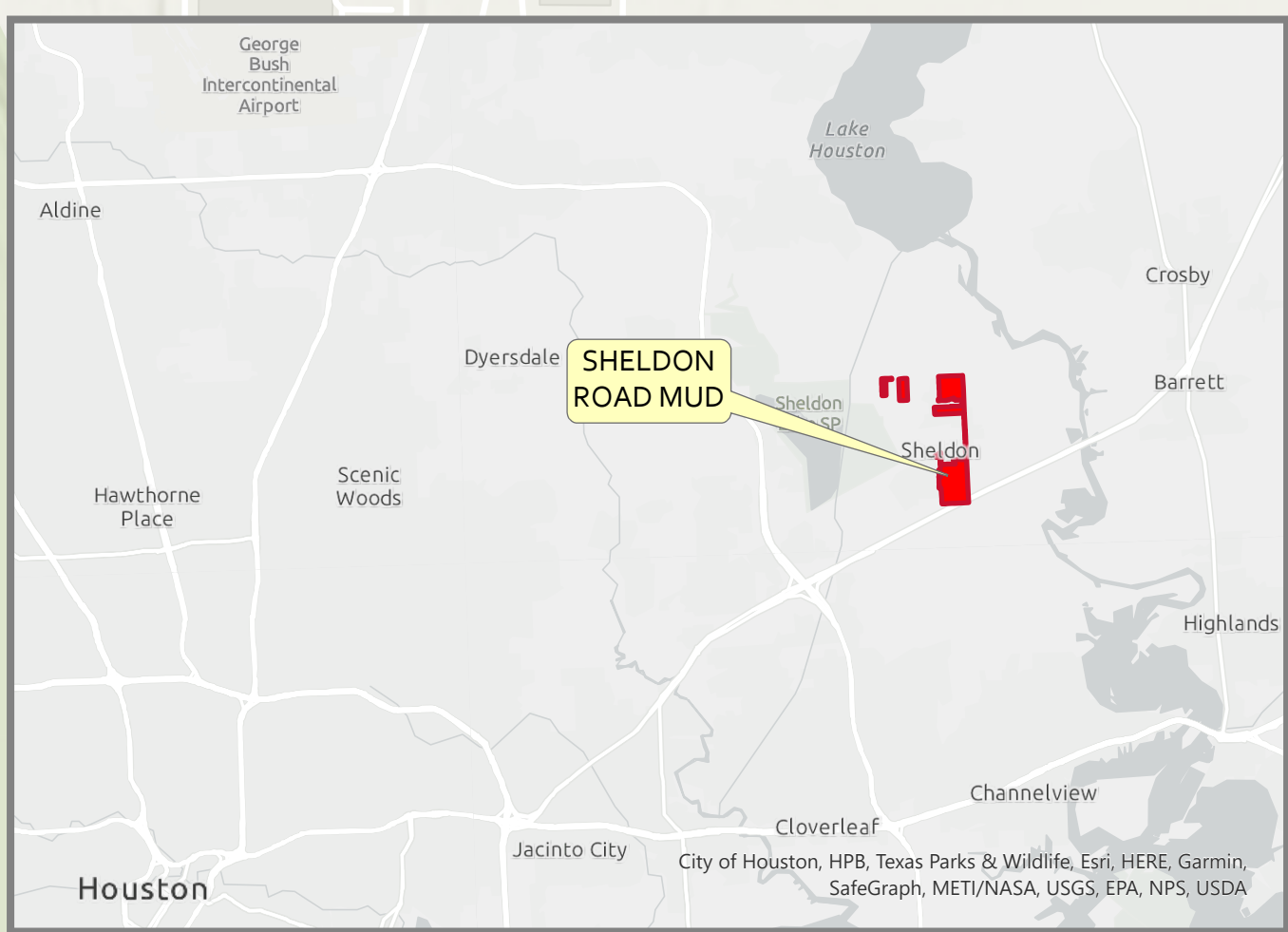


**SHELDON ROAD MUNICIPAL UTILITY DISTRICT:**  
 CURRENT DISTRICT ACREAGE: 425.9985  
 TOTAL PROPOSED ACREAGE: 1.067  
 TOTAL EXISTING + PROPOSED ACREAGE: 427.0655



Proposed Annexation Tract #2  
 17422 Beaumont Highway  
 0.774 Acres

Proposed Annexation Tract #1  
 17422 Beaumont Highway  
 0.293 Acres

Esri Community Maps Contributors; City of Houston, HPB, Texas Parks & Wildlife, Esri, HERE, Garmin, SafeGraph, INCREMENT P, METI/NASA, USGS, EPA, NPS, US Census Bureau, USDA, Sources: Esri, Airbus DS, USGS, NGA, NASA, CGIAR, N Robinson, NCEAS, NLS, OS, NMA, Geodataspyresen, Rijkswaterstaat, GSA, Geoland, FEMA, Intermap and the GIS user community



0 800 Feet



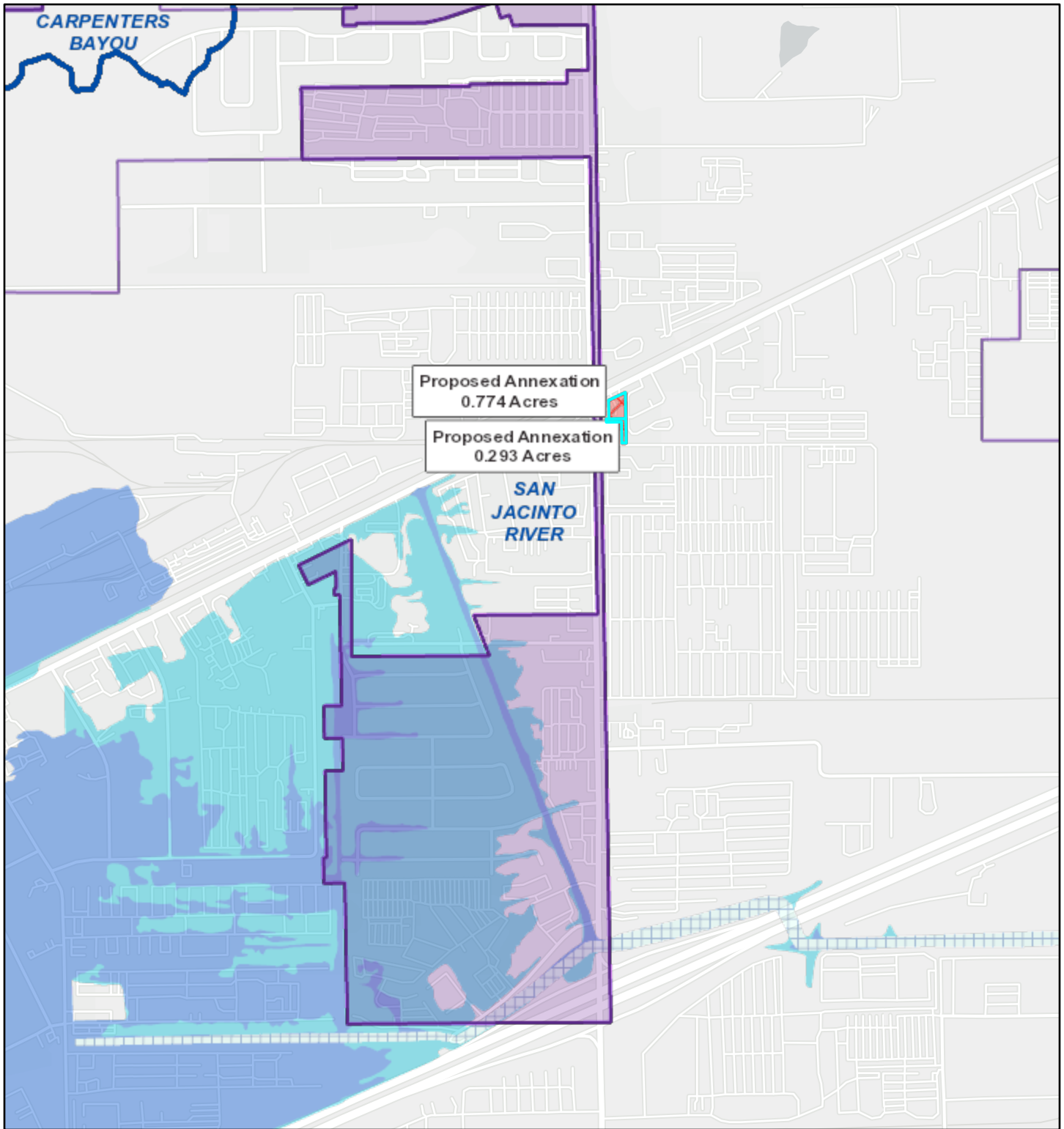
- ▭ Proposed Annexation Parcels
- ▭ District Boundaries
- ▭ Parcels



# SHELDON ROAD MUD

9419 LAMKIN  
 HOUSTON TX 77049  
 (281) 456-9825

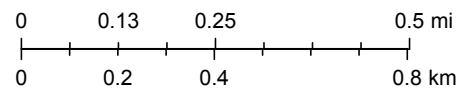
# Sheldon Road Municipal Utility District (1.067 acres)



9/4/2020, 12:27:57 PM

1:18,056

- |                           |                              |
|---------------------------|------------------------------|
| <b>Flood Hazard Zones</b> | Council Districts            |
| 100 Year Floodplain       | Existing Acreage of District |
| 500 Year Floodplain       | Proposed Annexation          |
| Floodway                  | COH Wastewater Line          |
| City Limits               | COH Water Line               |



HCFC and HCED,