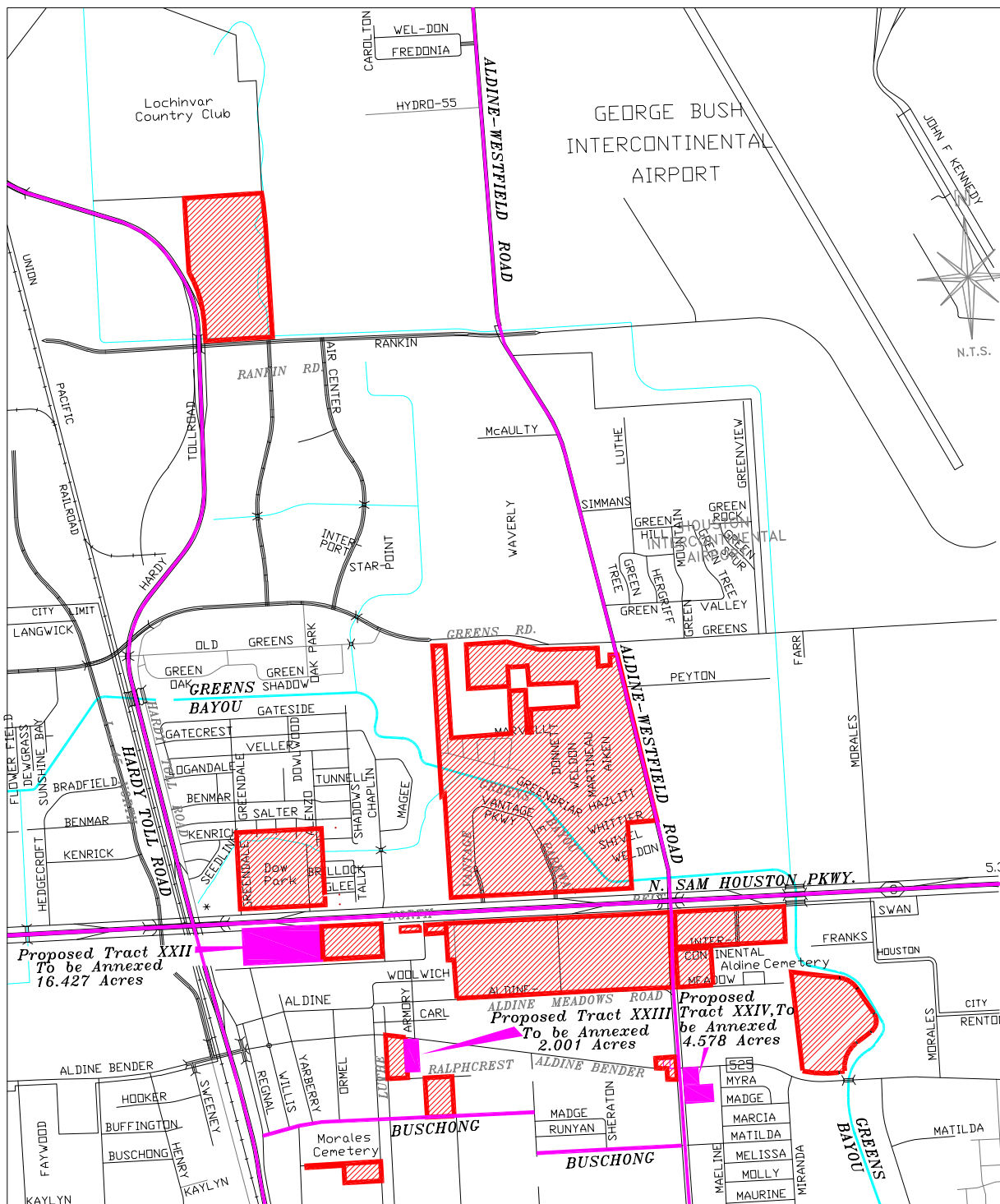


VICINITY MAP OF
 PROPOSED TRACTS XXII, XXIII & XXIV
 TO BE ANNEXED INTO
 NORTH BELT UTILITY DISTRICT
 BEING 23.006 ACRES OF LAND
 OUT OF THE J. HOPKINS SURVEY, ABSTRACT 334,
 THE WILLIS S. NOVELL SURVEY, ABSTRACT 602
 AND THE S.W. UPSHAW SURVEY, ABSTRACT 821
 HARRIS COUNTY, TEXAS



LEGEND

SCALE: 1"=2640'



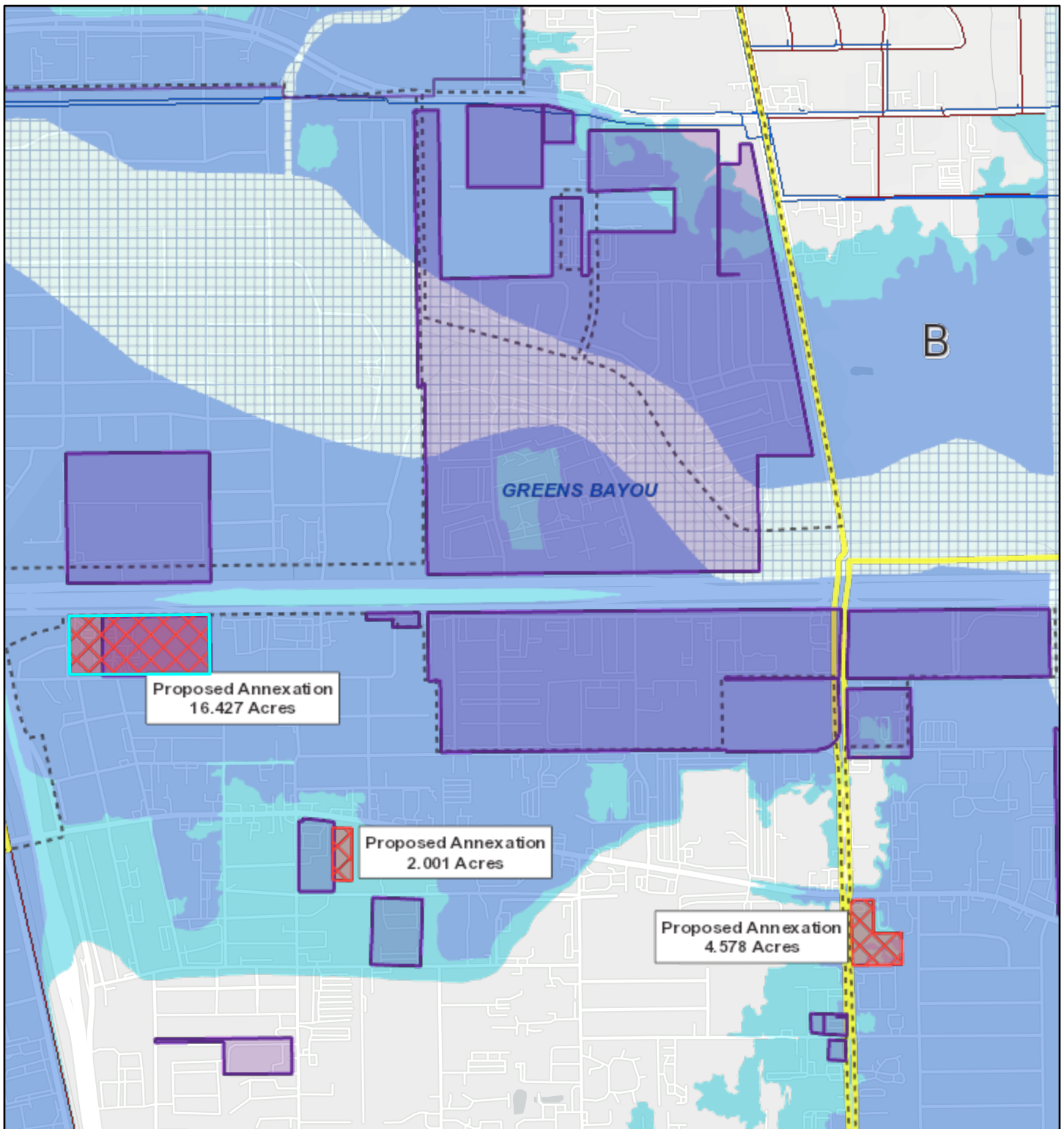
NORTH BELT UTILITY DISTRICT BOUNDARY



PROPOSED ANNEXATION

FEBRUARY, 2020

North Belt Utility District (26.003 acres)



9/8/2020, 12:08:00 PM

1:18,056

Flood Hazard Zones

100 Year Floodplain

500 Year Floodplain

Floodway

City Limits



Council Districts



Existing Acreage of District



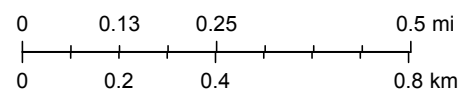
Proposed Annexation



COH Wastewater Line



COH Water Line



HCFC and HCED,