





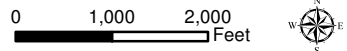
Harris County MUD No. 542

Houston ETJ
VICINITY MAP
AUGUST 2020

LEGEND

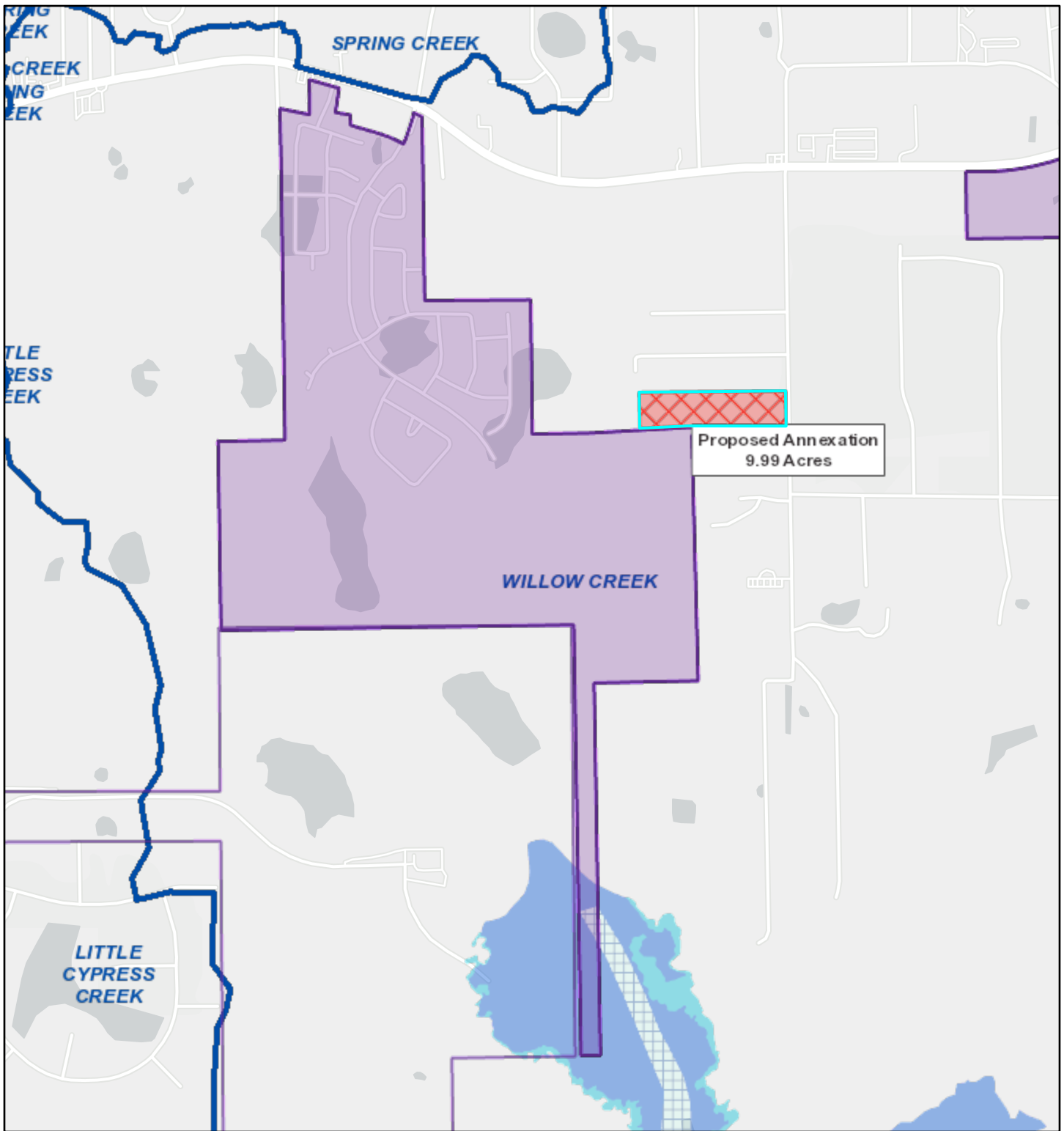
-  H.C.M.U.D. 542 BOUNDARY
-  ANNEXATION TRACT (9.99 ACRES)
-  HCAD PARCELS
-  CHANNELS

Data Source:
Channels - Harris County Flood Control District
Parcels-HCAD












THIS PRODUCT IS FOR INFORMATIONAL PURPOSES AND MAY NOT HAVE BEEN PREPARED FOR OR BE SUITABLE FOR LEGAL, ENGINEERING, OR SURVEYING PURPOSES. IT DOES NOT REPRESENT AN ON-THE-GROUND SURVEY AND REPRESENTS ONLY THE APPROXIMATE RELATIVE LOCATION OF PROPERTY BOUNDARIES.

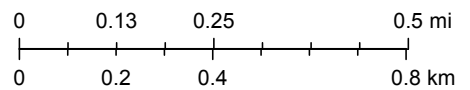
Harris County Municipal Utility District No. 542



7/14/2020, 2:56:16 PM

1:18,056

- | | |
|--|--|
|  100 Year Floodplain |  Council Districts |
|  500 Year Floodplain |  Existing Acreage of District |
|  Floodway |  Proposed Annexation |
|  City Limits |  COH Wastewater Line |
| |  COH Water Line |



HCFC and HCED,