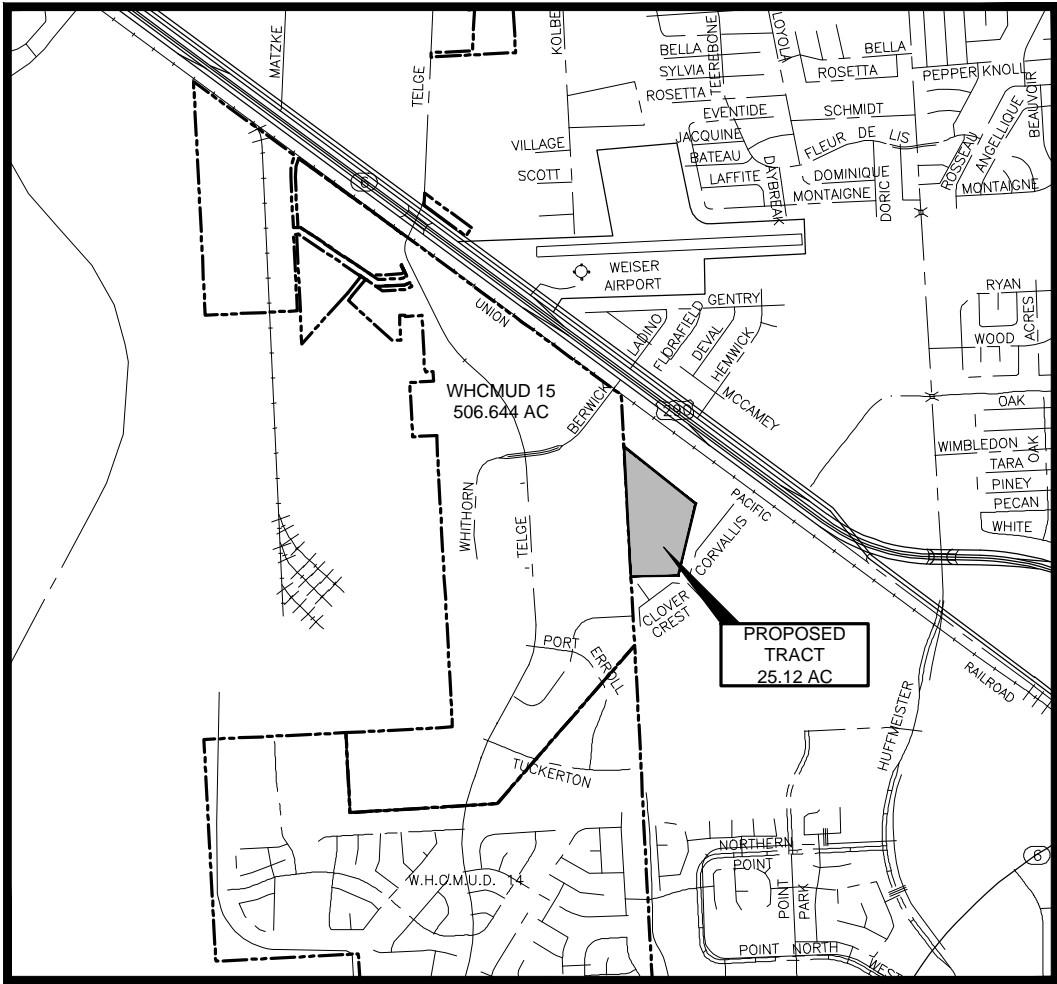


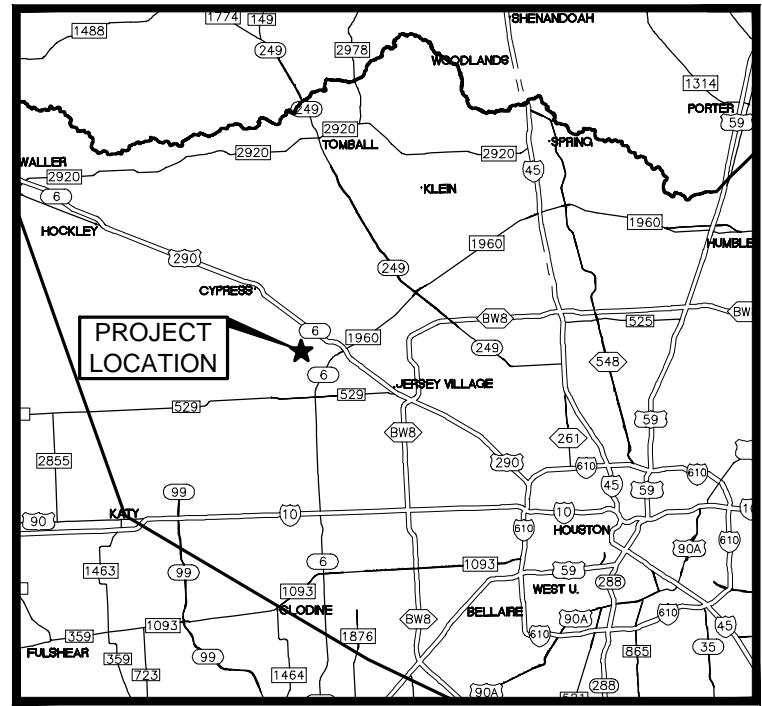
\\\\RGM-SRV14\LAND\2025\_WHCMUD\_15\2025.403\_HIGHLAND GROVE PH 2\CAD\EXHIBITS\VICINITY MAP.DWG Jan. 22, 2020-2:36 PM EDWIN CORCUERA



**VICINITY MAP**

KEY MAP # 367 V  
LAMBERT GRID # 4664  
ZIP CODE 77095

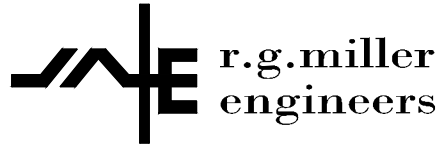
N.T.S.



**LOCATION MAP**

N.T.S.

**HIGHLAND GROVE PH.2  
ANNEXATION  
VICINITY MAP**

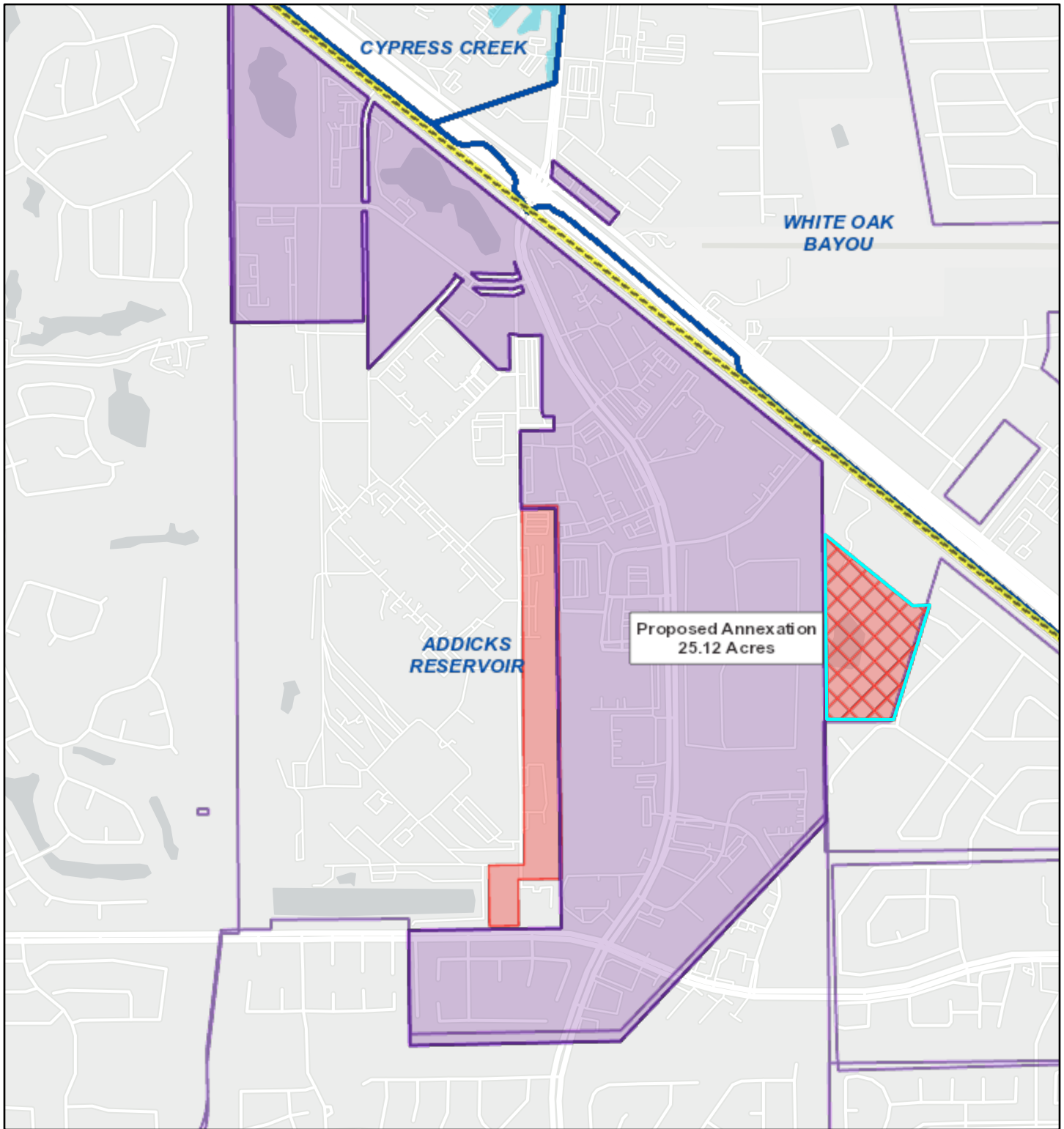


16340 Park Ten Place  
Suite 350  
Houston, Texas 77084  
(713) 461-9600

TEXAS FIRM REGISTRATION NO. F-487

DATE: JANUARY 2020 SCALE: N.T.S.

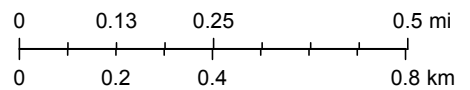
# West Harris County Municipal Utility District No. 15 (25.12 acres)



8/12/2020, 12:26:29 PM

1:18,056

- |                           |                              |
|---------------------------|------------------------------|
| <b>Flood Hazard Zones</b> | Council Districts            |
| 100 Year Floodplain       | Existing Acreage of District |
| 500 Year Floodplain       | Proposed Annexation          |
| Floodway                  | COH Wastewater Line          |
| City Limits               | COH Water Line               |



HCFC and HCED,