



**PROPOSED
ANNEXATION TRACT
A-1 1.439 ACRES**

**PROPOSED
ANNEXATION TRACT
A-2 4.237 ACRES**

**TOTAL PROPOSED
ANNEXATION TRACTS
5.676 ACRES**

AEI
ENGINEERING
11450 COMPAQ CENTER DRIVE
SUITE 660
HOUSTON, TEXAS 77070
(281)350-7027
WWW.AEIENGINEERING.COM
REGISTRATION No. F-1697

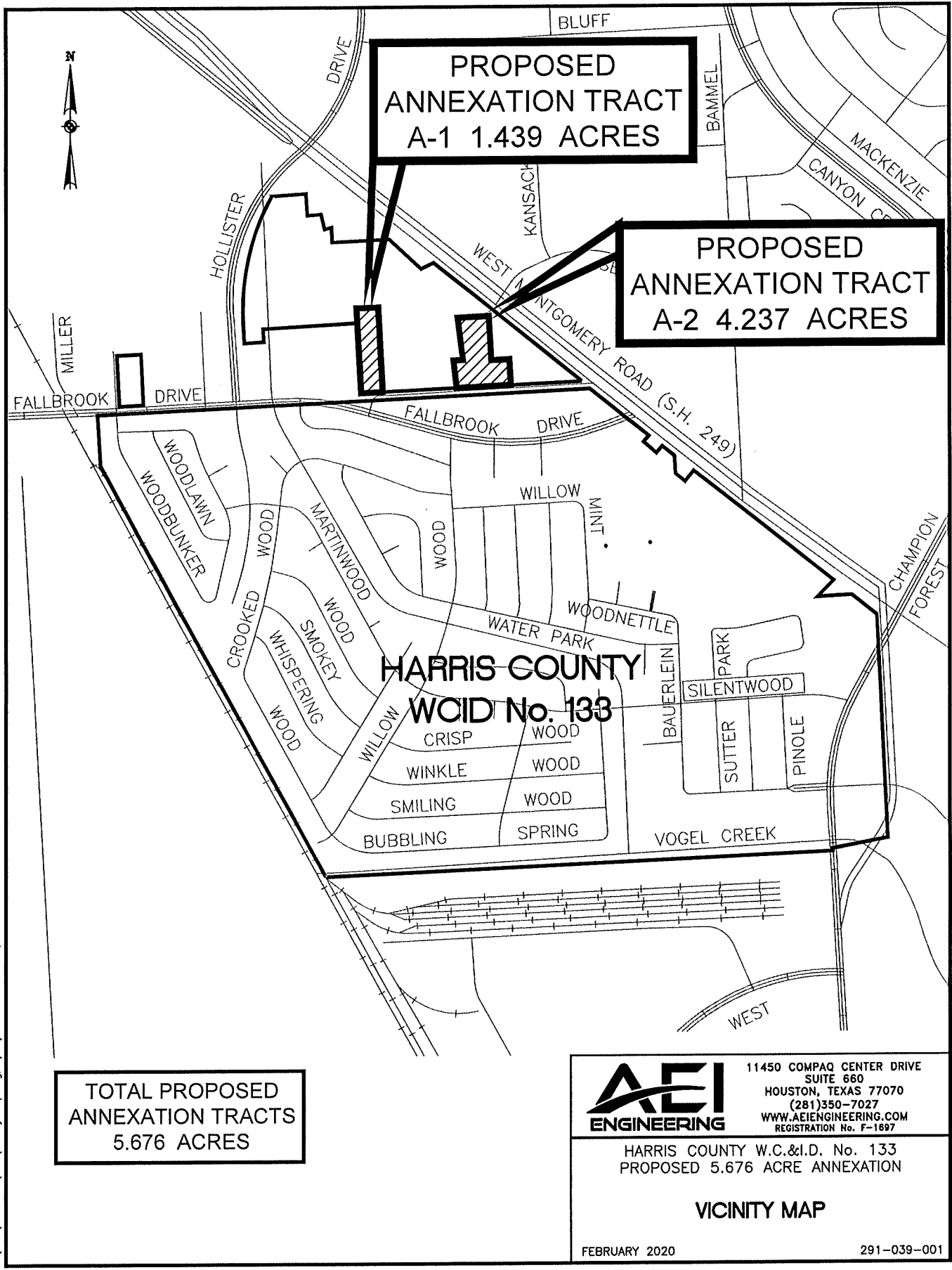
HARRIS COUNTY W.C.&I.D. No. 133
PROPOSED 5.676 ACRE ANNEXATION

VICINITY MAP

FEBRUARY 2020

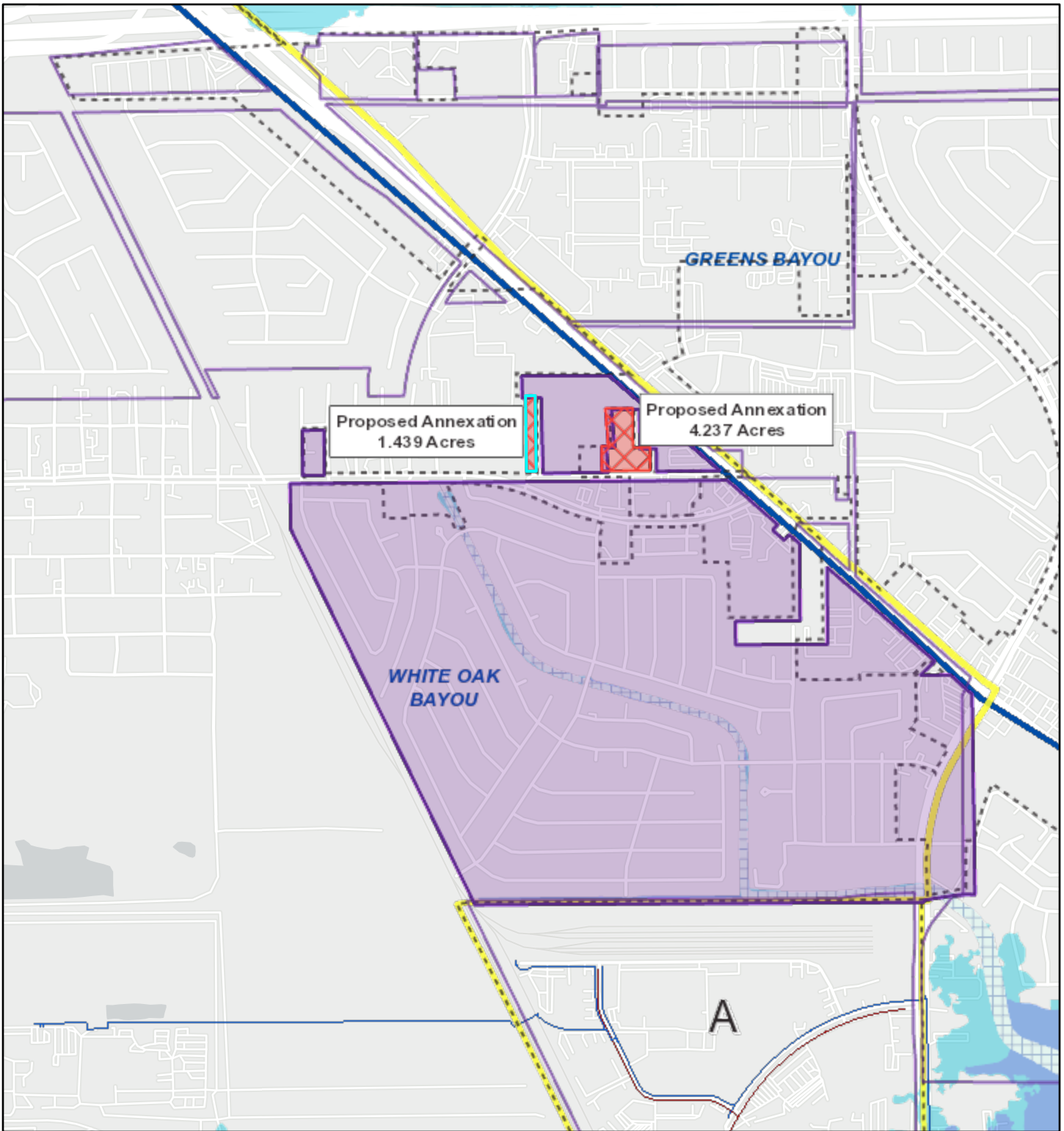
291-039-001

F:\291\291-039\EXR\Vicinity Map.dwg, 5/14/2020 3:30:51 PM, Bob Juliano



**HARRIS COUNTY
WCID No. 133**

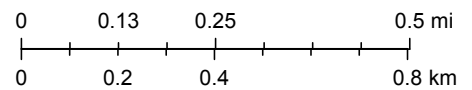
Harris County Water Control & Improvement District No. 133 (5.676 acres)



7/21/2020, 3:42:32 PM

1:18,056

- | | |
|---------------------------|------------------------------|
| Flood Hazard Zones | Council Districts |
| 100 Year Floodplain | Existing Acreage of District |
| 500 Year Floodplain | Proposed Annexation |
| Floodway | COH Wastewater Line |
| City Limits | COH Water Line |



HCFC and HCED,