
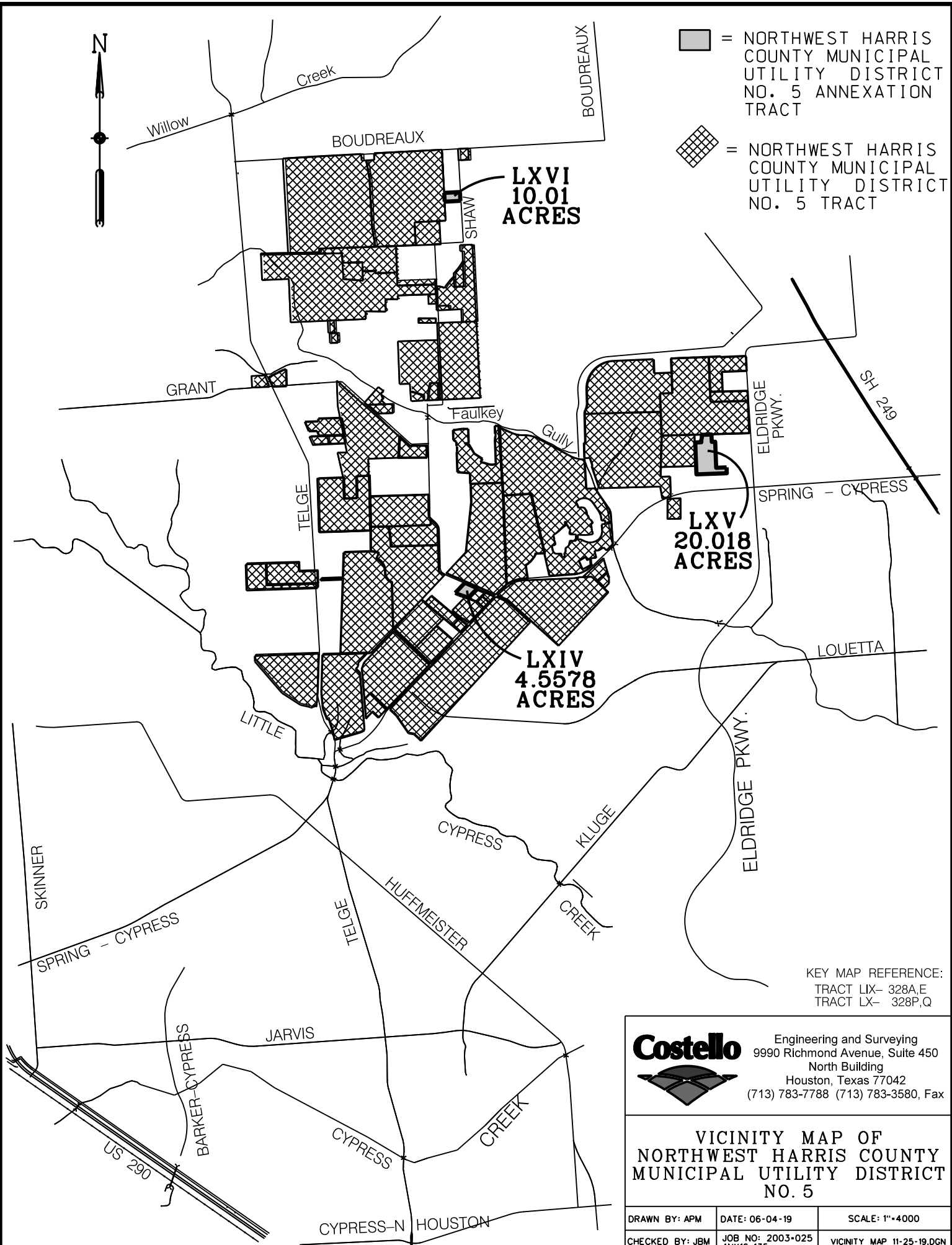
 = NORTHWEST HARRIS COUNTY MUNICIPAL UTILITY DISTRICT NO. 5 ANNEXATION TRACT

 = NORTHWEST HARRIS COUNTY MUNICIPAL UTILITY DISTRICT NO. 5 TRACT



KEY MAP REFERENCE:  
TRACT LX- 328A,E  
TRACT LX- 328P,Q

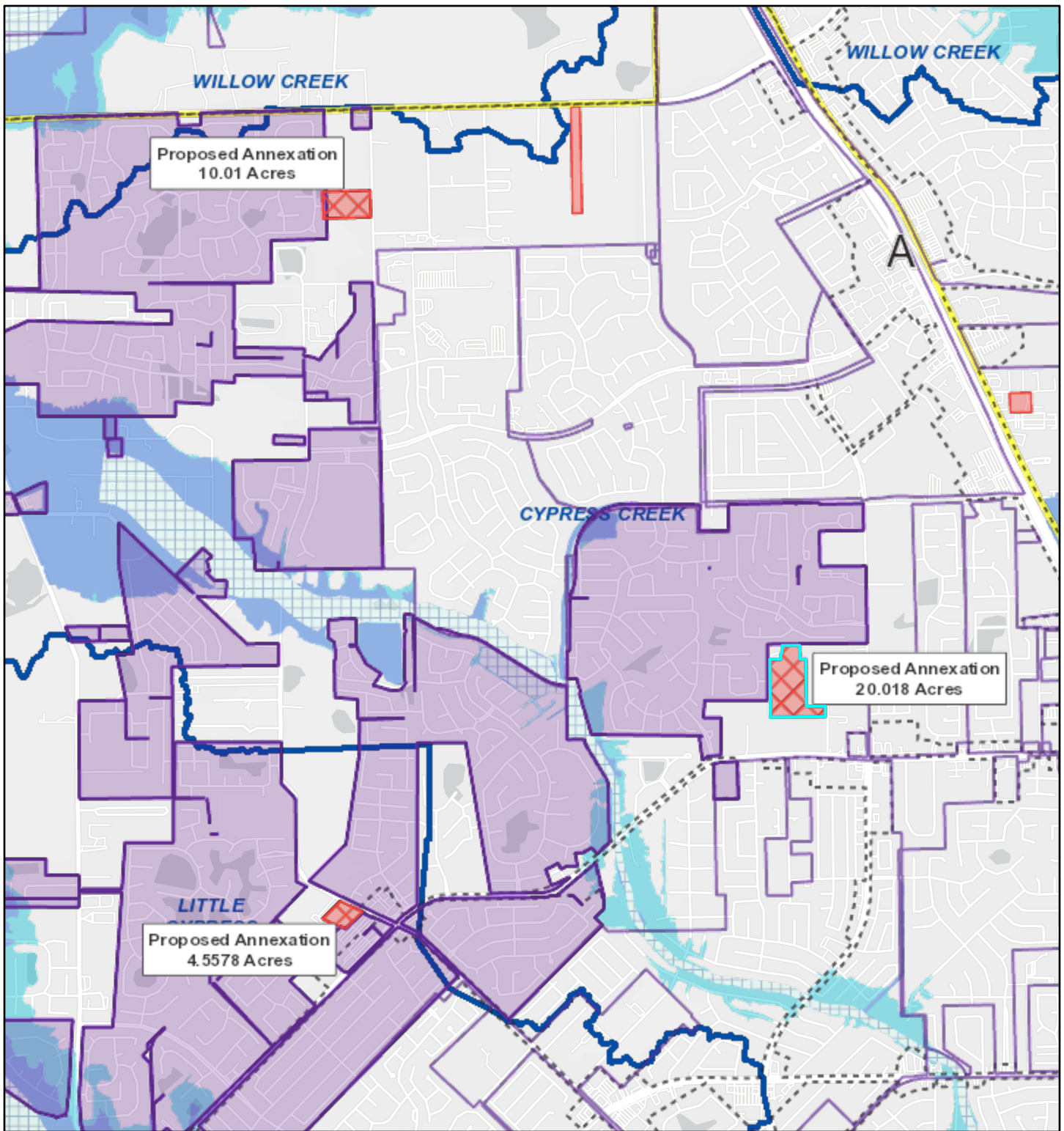


Engineering and Surveying  
9990 Richmond Avenue, Suite 450  
North Building  
Houston, Texas 77042  
(713) 783-7788 (713) 783-3580, Fax

VICINITY MAP OF  
NORTHWEST HARRIS COUNTY  
MUNICIPAL UTILITY DISTRICT  
NO. 5










|                 |                               |                           |
|-----------------|-------------------------------|---------------------------|
| DRAWN BY: APM   | DATE: 06-04-19                | SCALE: 1"=4000            |
| CHECKED BY: JBM | JOB NO: 2003*025<br>ANX16-135 | VICINITY MAP 11-25-19.DGN |

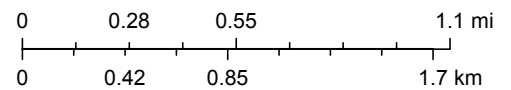
# Northwest Harris County MUD No. 5



7/15/2020, 3:03:44 PM

1:36,112

- |  |  |
|--|--|
|  100 Year Floodplain |  Council Districts            |
|  500 Year Floodplain |  Existing Acreage of District |
|  Floodway            |  Proposed Annexation          |
|  City Limits         |  COH Wastewater Line          |
|  |  COH Water Line               |



HCFC and HCED,