

CITY OF HOUSTON PROJECT LOCATION MAP

WBS No. S-000900-0300-3

**CLEARING AND GRUBBING WORK ORDER FOR
NORTHEAST TRANSMISSION WATER LINES**

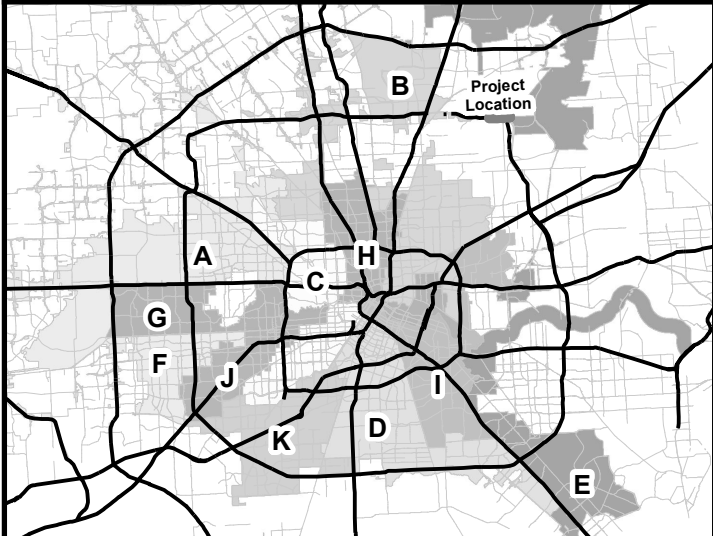
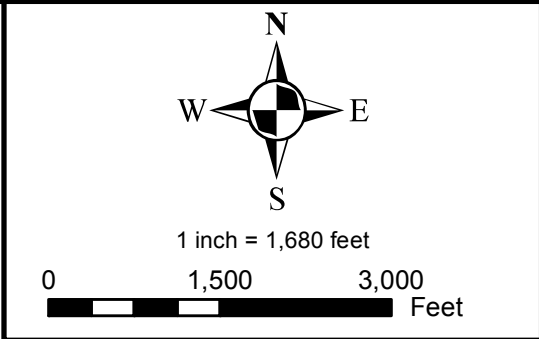
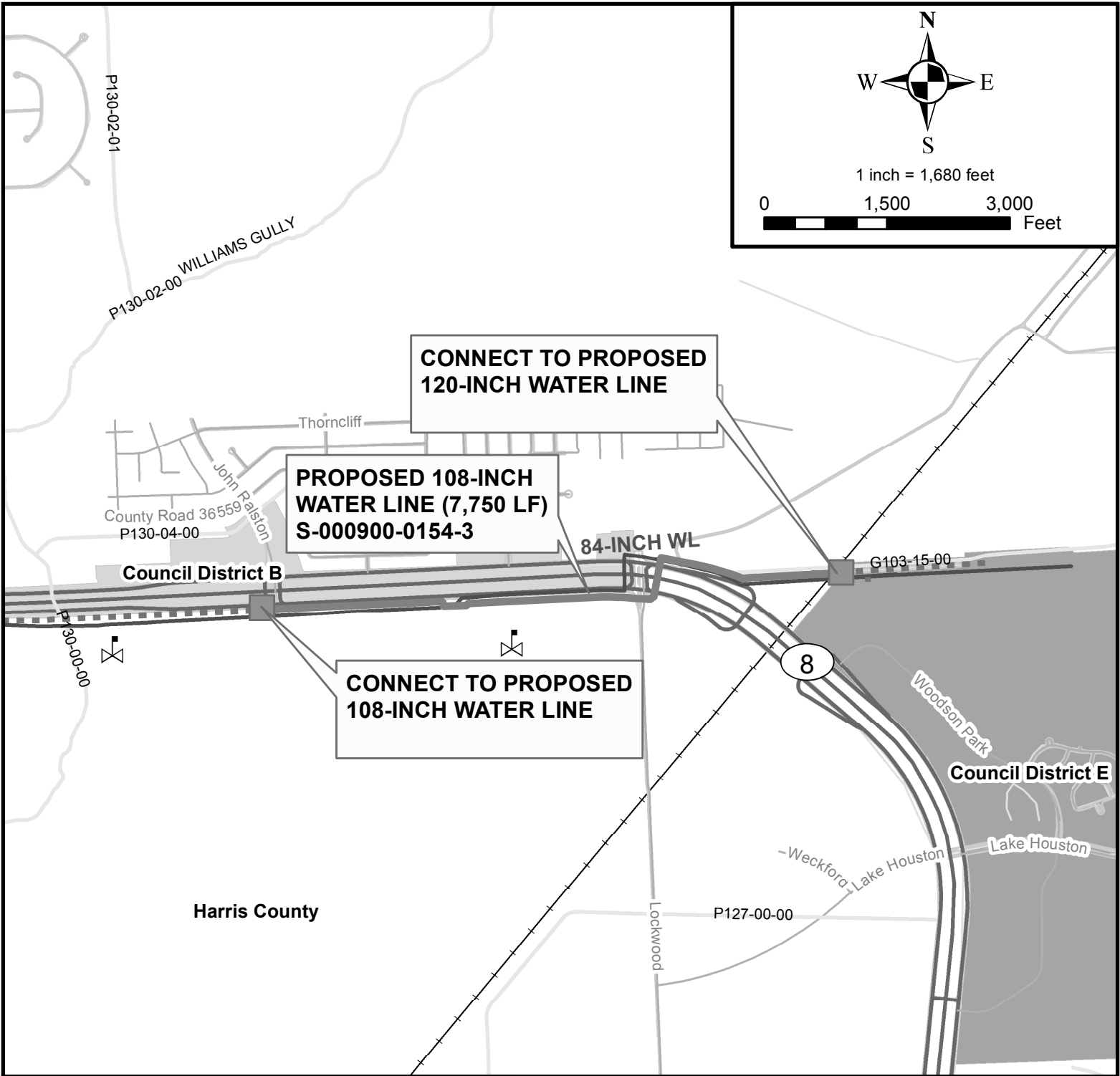
KEY MAP GRID(S): 372, 373, 374, 375, 376, 377
COUNCIL DISTRICT(S): B

 NETL



Clearing and Grubbing
2925 Briarpark Drive
Houston, Tx 77042





CITY OF HOUSTON

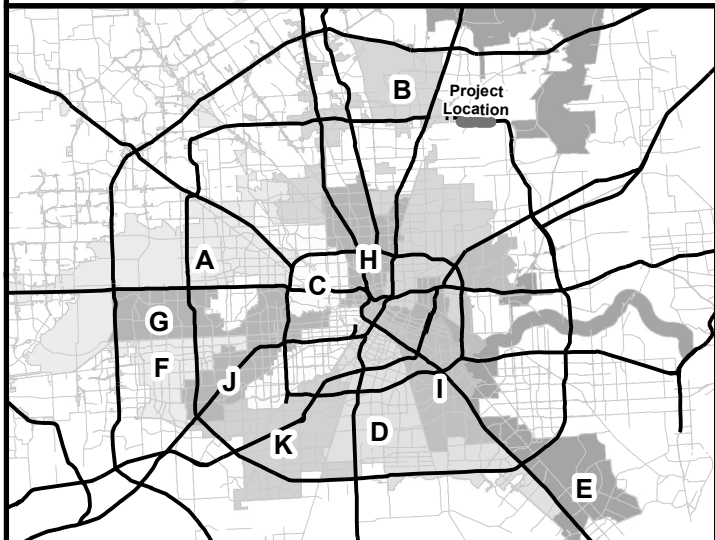
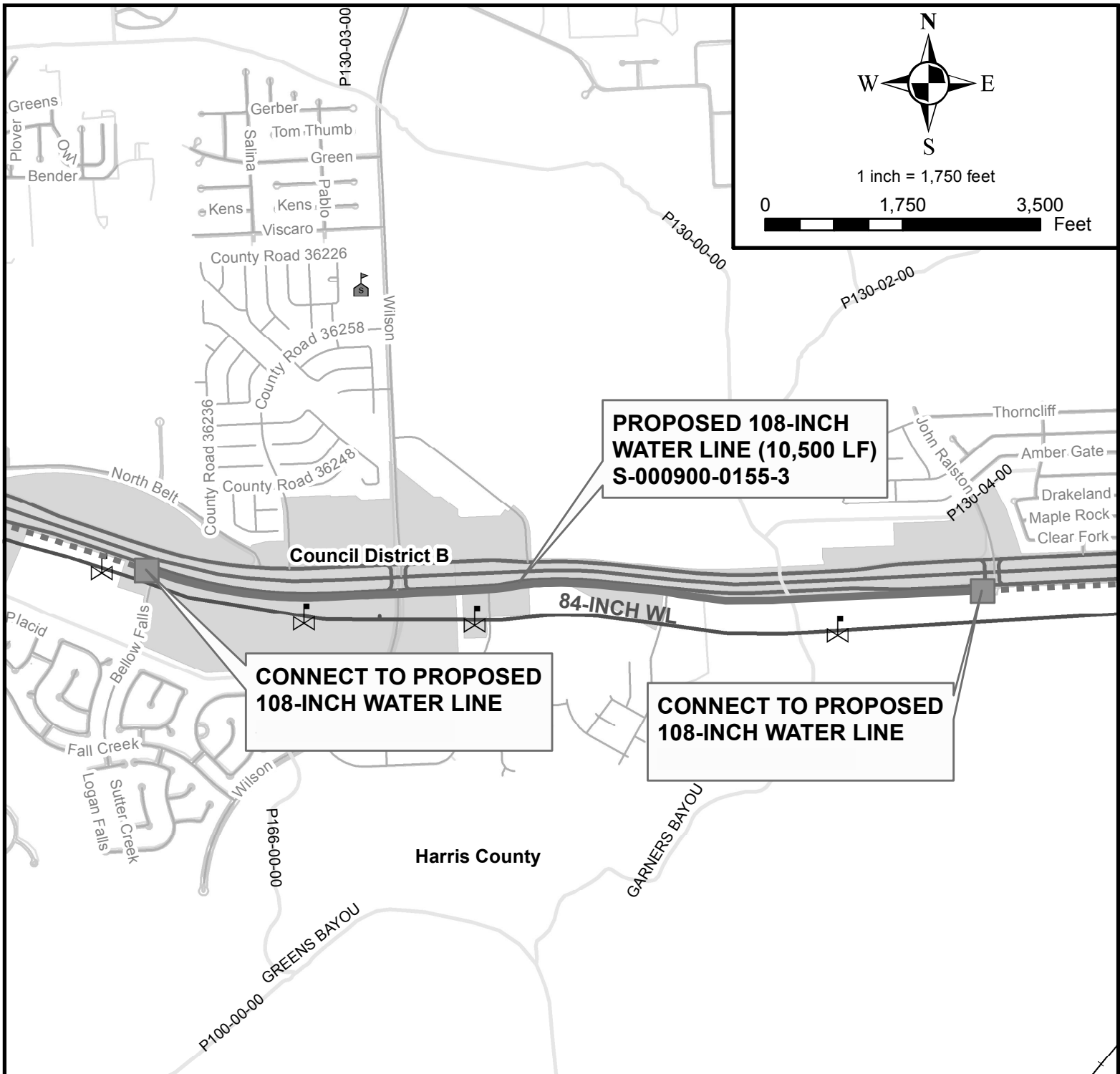
PROJECT LOCATION MAP

WBS No. S-000900-0300-3
108-INCH WL ALONG CITY EASEMENTS
FROM UPRR TO JOHN RALSTON RD

KEY MAP GRID(S): 376 X, Y, V, AND Z
COUNCIL DISTRICT(S): B

| | | | | | | | | | |
|--|-----------|--|--------------|--|----------------|--|--------|--|----------|
| | Butterfly | | Fire Station | | Police Station | | School | | Hospital |
|--|-----------|--|--------------|--|----------------|--|--------|--|----------|

2925 Briarpark Drive Houston, Tx 77042



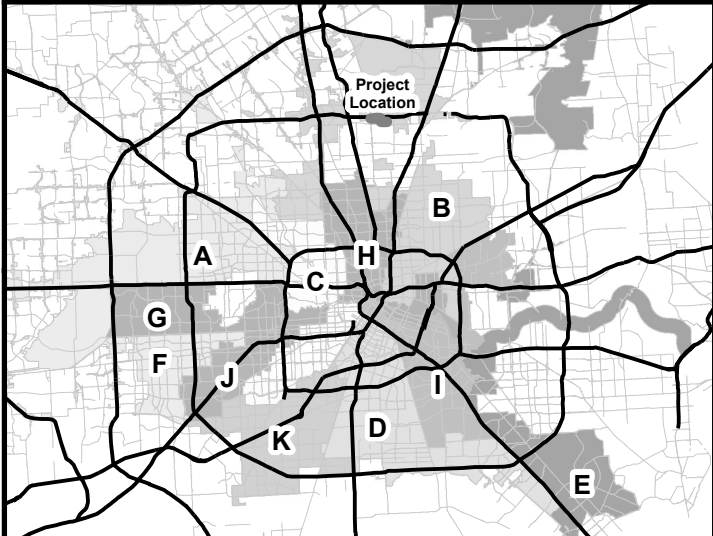
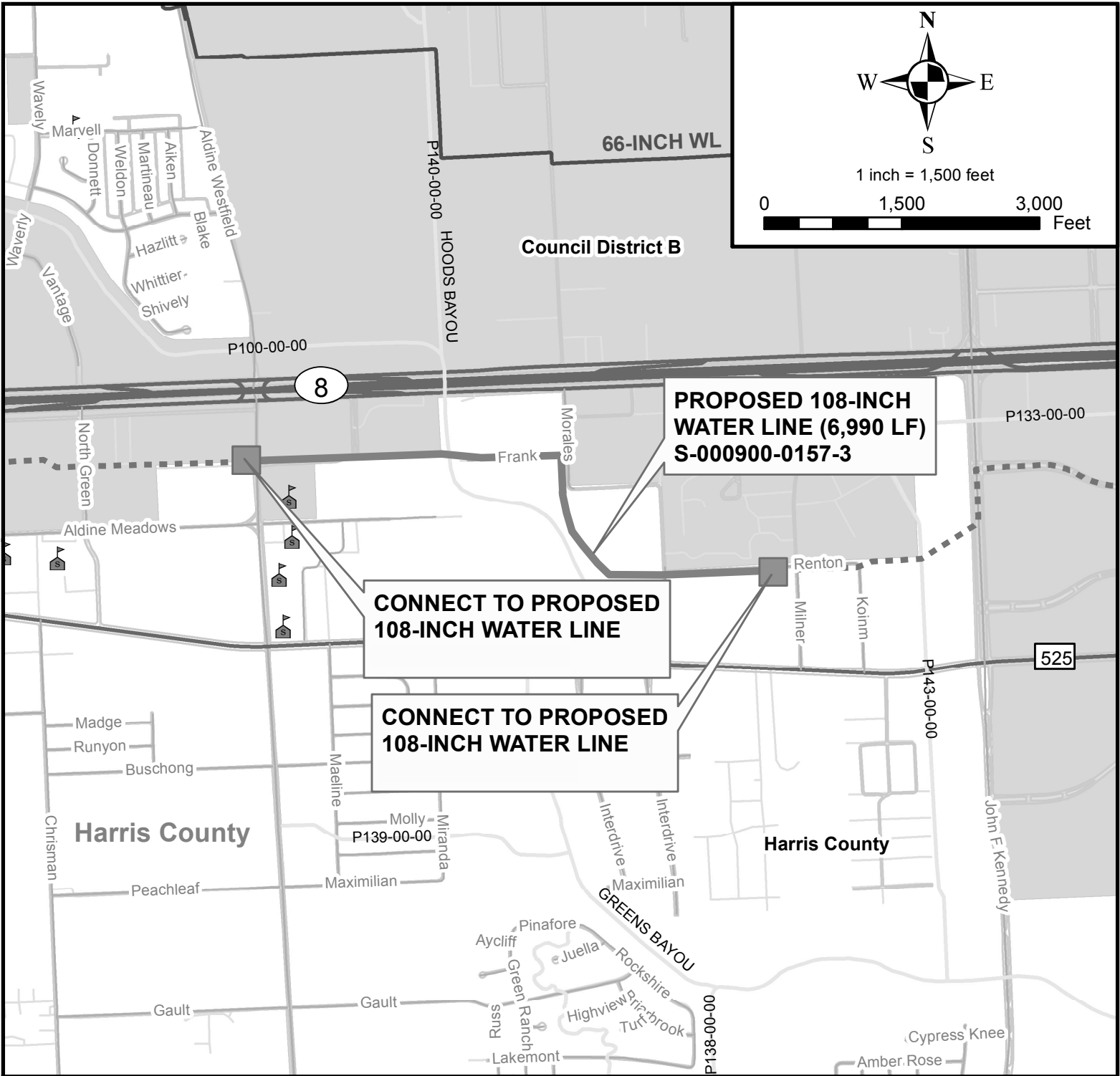
CITY OF HOUSTON PROJECT LOCATION MAP

WBS No. S-000900-0300-3
**108-INCH WL ALONG CITY EASEMENTS FROM
 JOHN RALSTON RD TO BELLOW FALLS LN**
 KEY MAP GRID(S): 375 V, AND Z, AND 376 W, AND X
 COUNCIL DISTRICT(S): B

| | | | | | | | | | |
|--|-----------|--|--------------|--|----------------|--|--------|--|----------|
| | Butterfly | | Fire Station | | Police Station | | School | | Hospital |
|--|-----------|--|--------------|--|----------------|--|--------|--|----------|

2925 Briarpark
Drive Houston, Tx
77042

Surface Water Transmission Program



CITY OF HOUSTON PROJECT LOCATION MAP

WBS No. S-000900-0300-3
**108-INCH WATER LINE ALONG CITY EASEMENTS
 FROM MILNER RD TO ALDINE WESTFIELD RD**

KEY MAP GRID(S): 373V, 374 S, AND W
 COUNCIL DISTRICT(S): B

Butterfly

Fire Station


Police Station

School

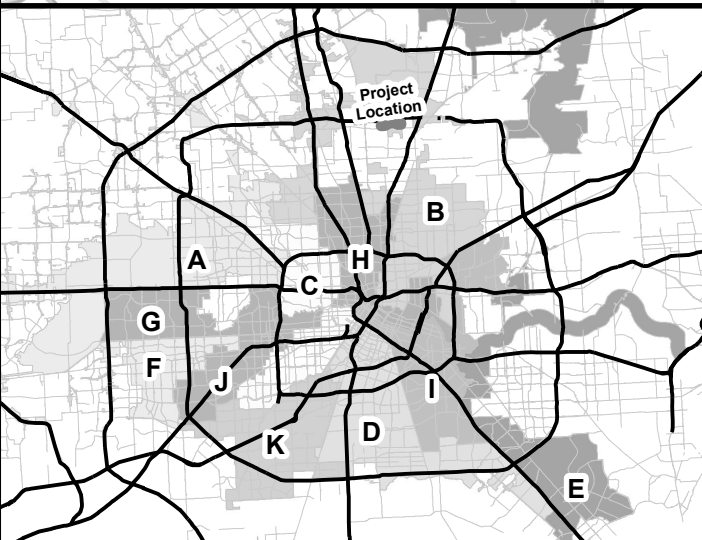
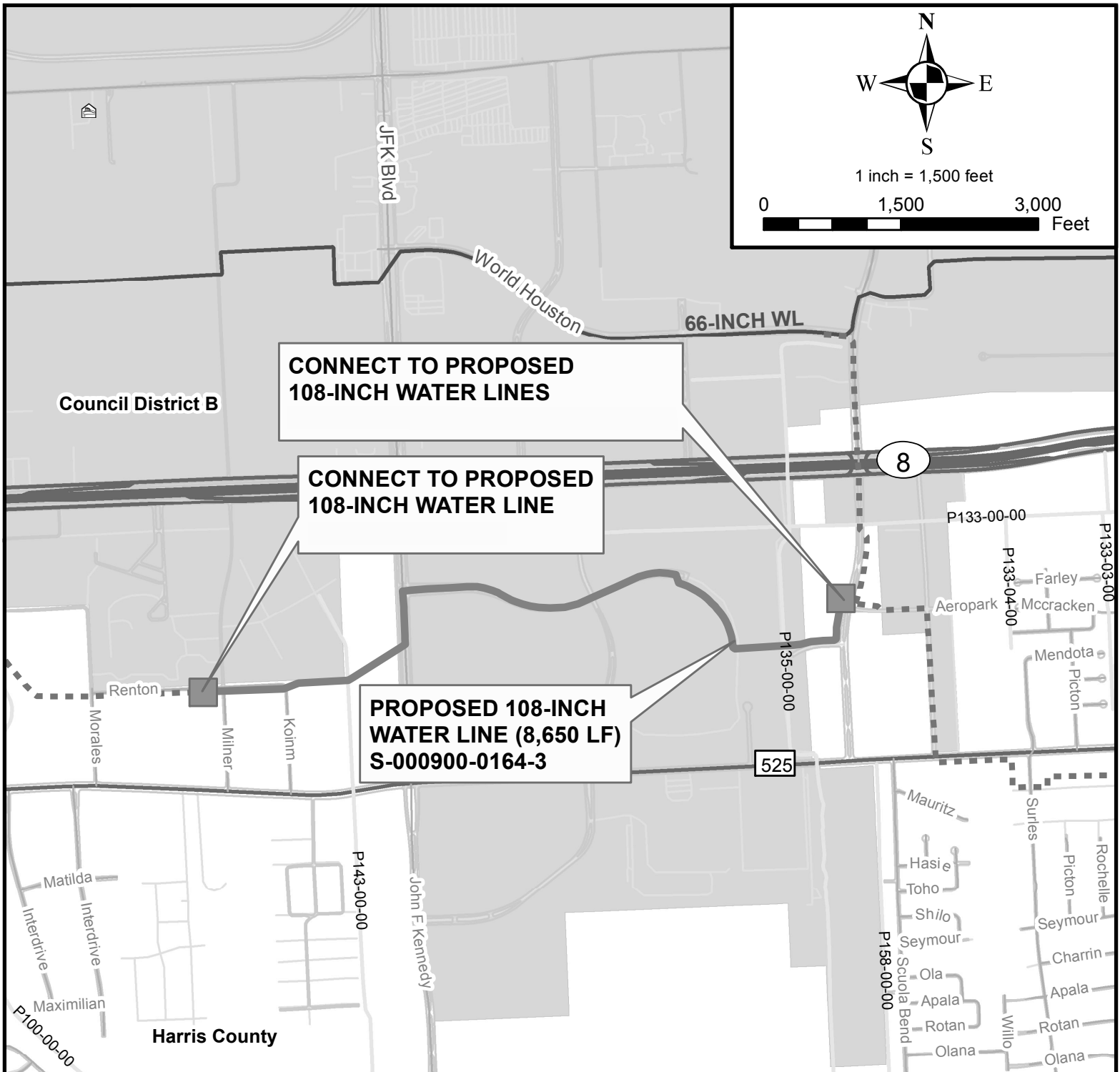
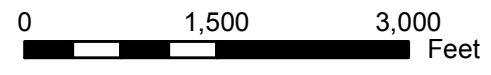
Hospital

2925 Briarpark
 Drive Houston, Tx
 77042

Surface Water Transmission Program



1 inch = 1,500 feet



CITY OF HOUSTON PROJECT LOCATION MAP

WBS No. S-000900-0300-3

**108-INCH WL ALONG CITY EASEMENTS
FROM VICKERY DR TO MILNER RD**

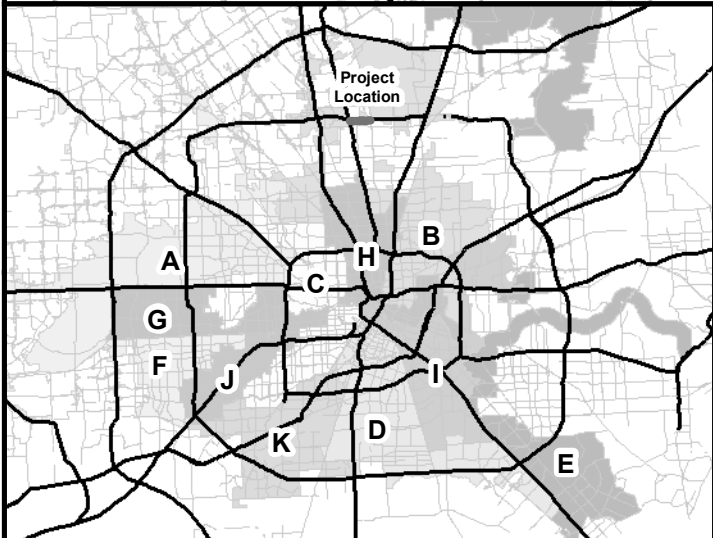
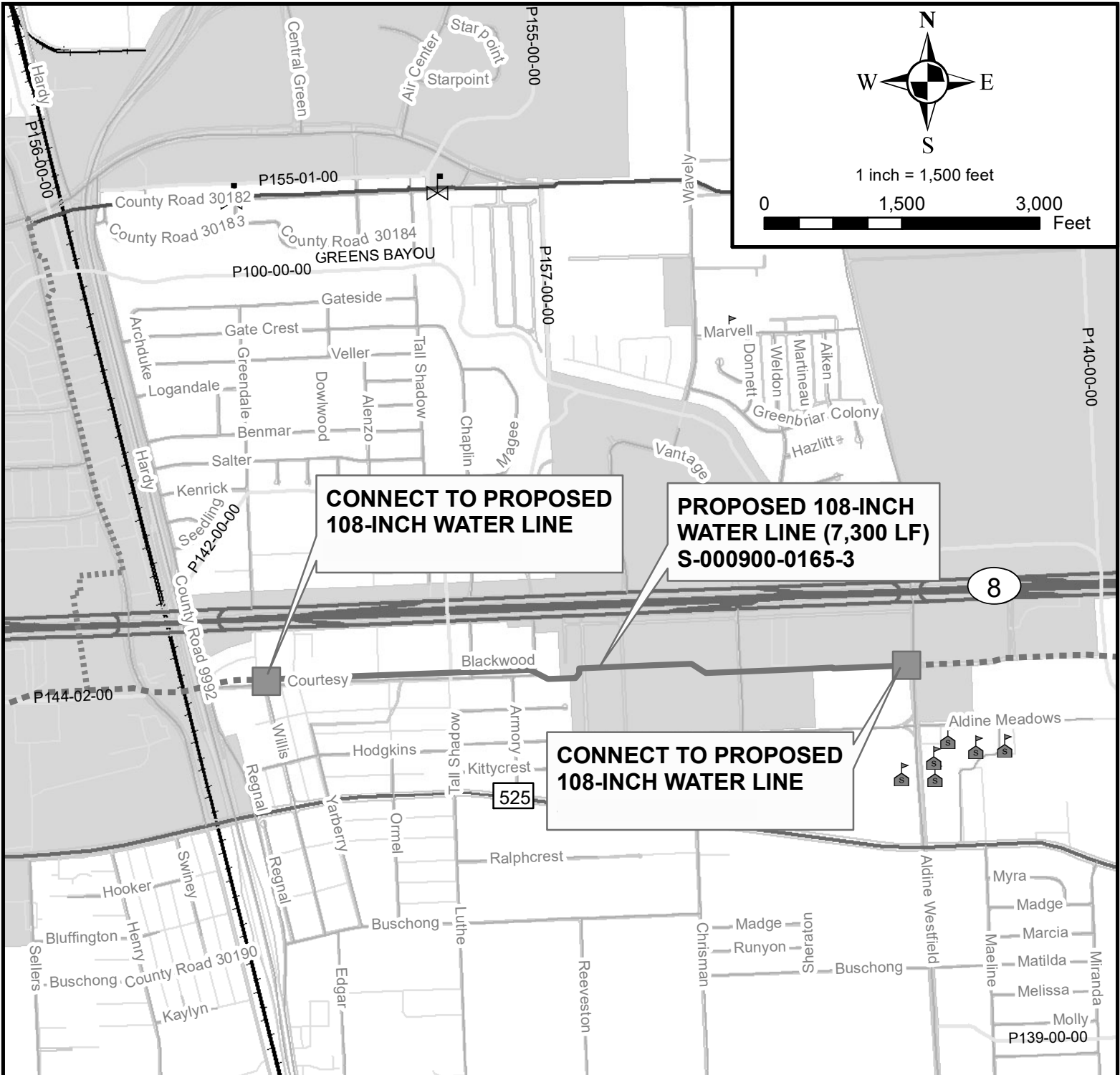
KEY MAP GRID(S): 374S, X, T, AND U
COUNCIL DISTRICT(S): B

- Butterfly
- Fire Station
- Police Station
- School
- Hospital



2925 Briarpark
Drive Houston, Tx
77042





CITY OF HOUSTON PROJECT LOCATION MAP

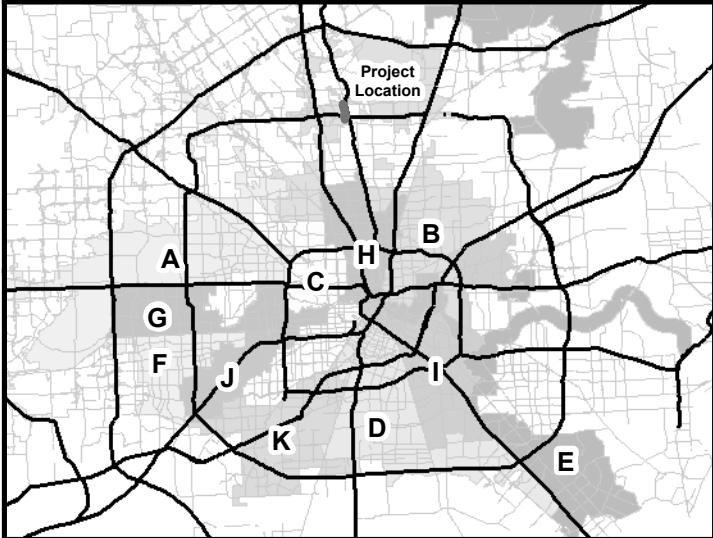
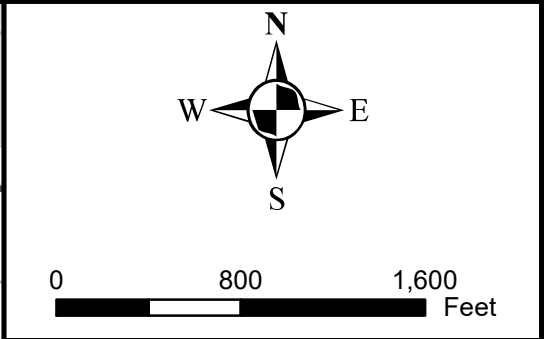
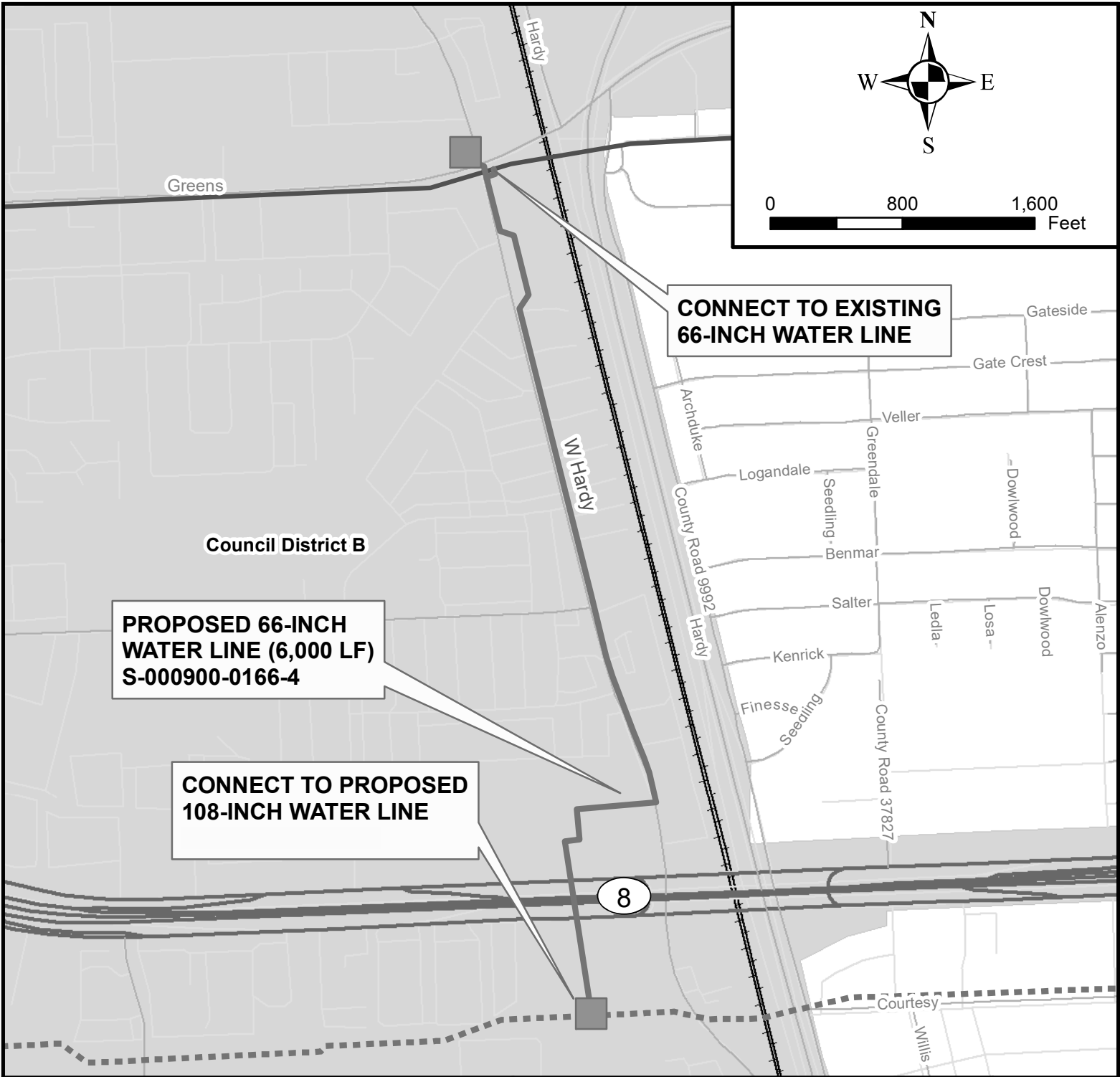
WBS No. S-000900-0300-3
108-INCH WATER LINE FROM
ALDINE WESTFIELD TO WILLIS

KEY MAP GRID(S): 373T, U & V
COUNCIL DISTRICT(S): B

-  Butterfly
-  Fire Station
-  Police Station
-  School
-  Hospital

2925 Briarpark Drive
Houston, TX 77042





CITY OF HOUSTON PROJECT LOCATION MAP

WBS No. S-000900-0300-3
66-INCH WATER LINE FROM
BELTWAY 8 TO GREENS

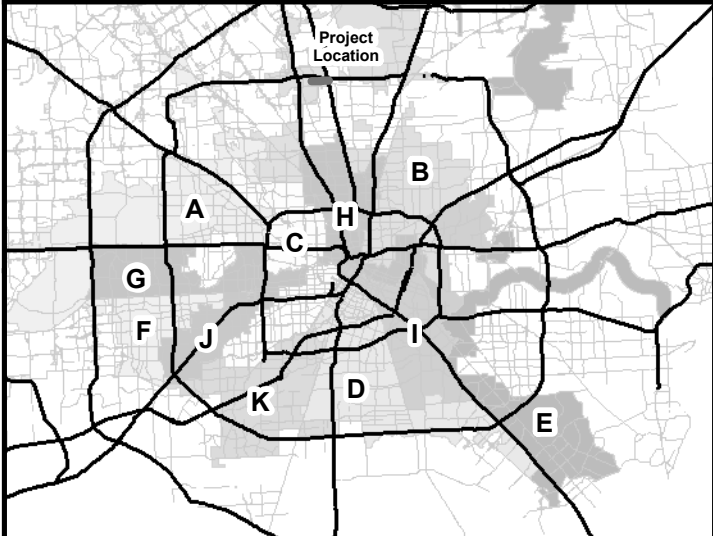
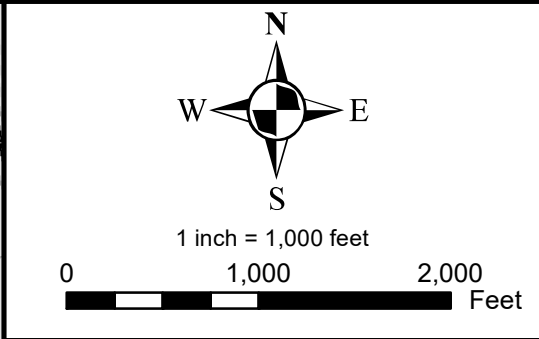
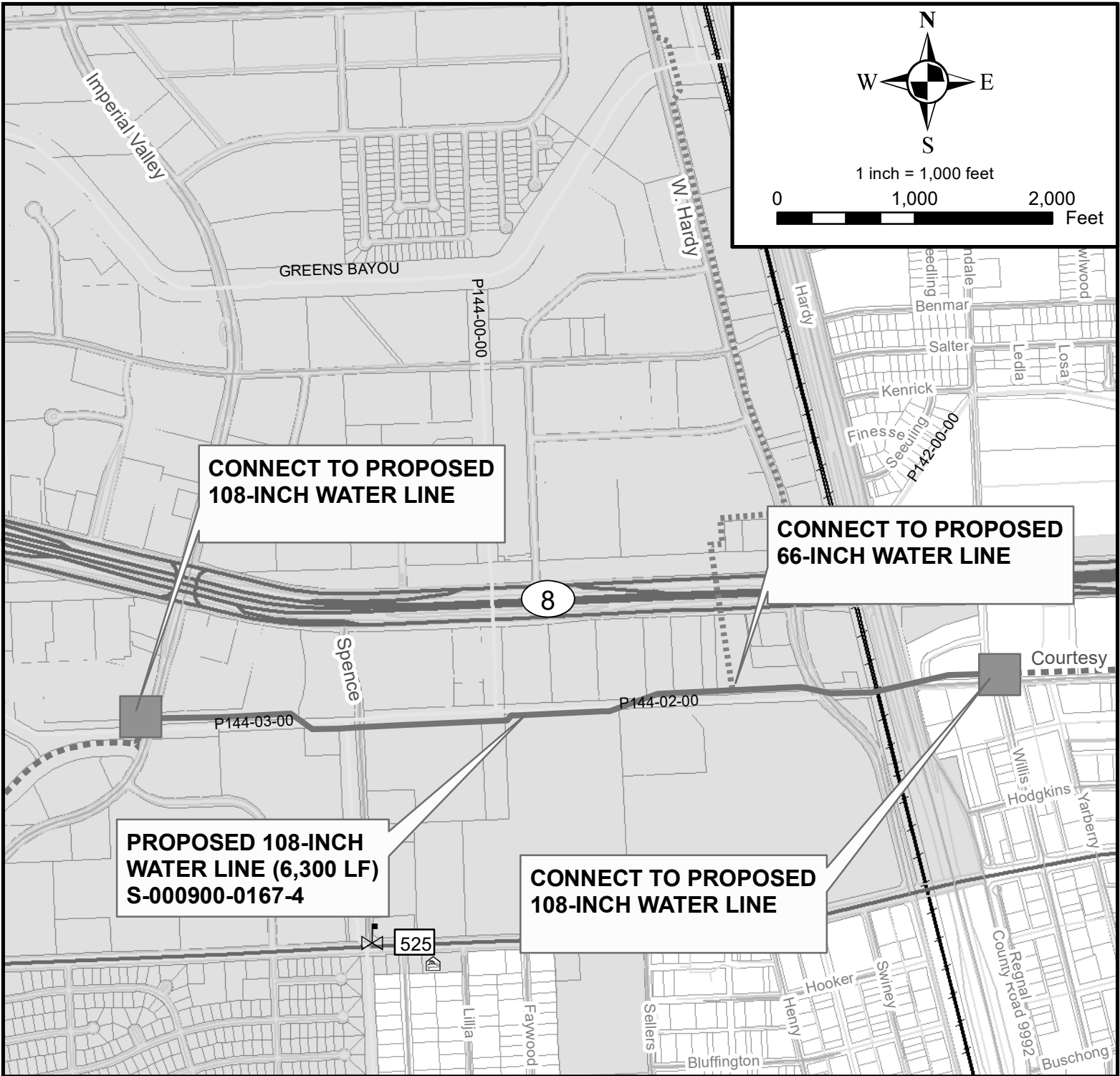
KEY MAP GRID(S): 373T & P
COUNCIL DISTRICT(S): B

- Butterfly
- Fire Station
- Police Station
- School
- Hospital



2925 Briarpark Drive
Houston, TX 77042





CITY OF HOUSTON PROJECT LOCATION MAP

WBS No. S-000900-0300-3
108-INCH WATER LINE FROM
WILLIS TO IMPERIAL VALLEY

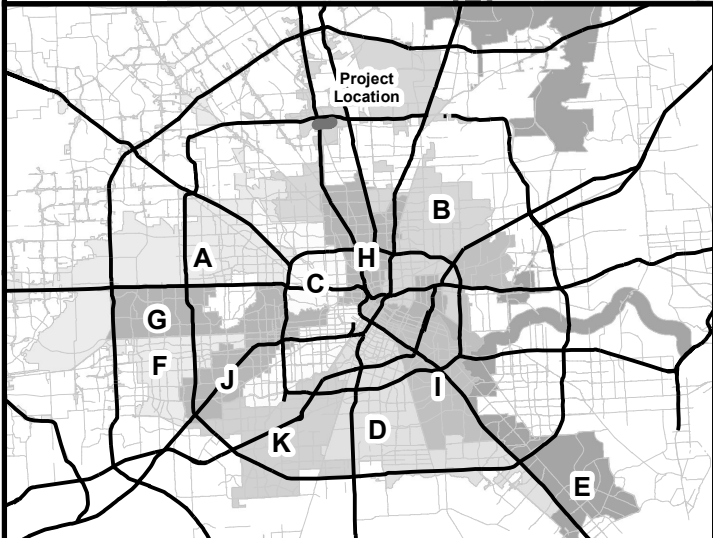
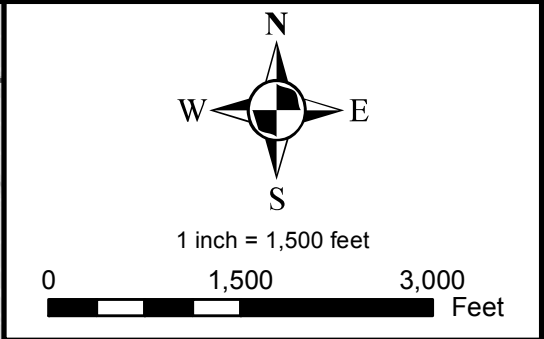
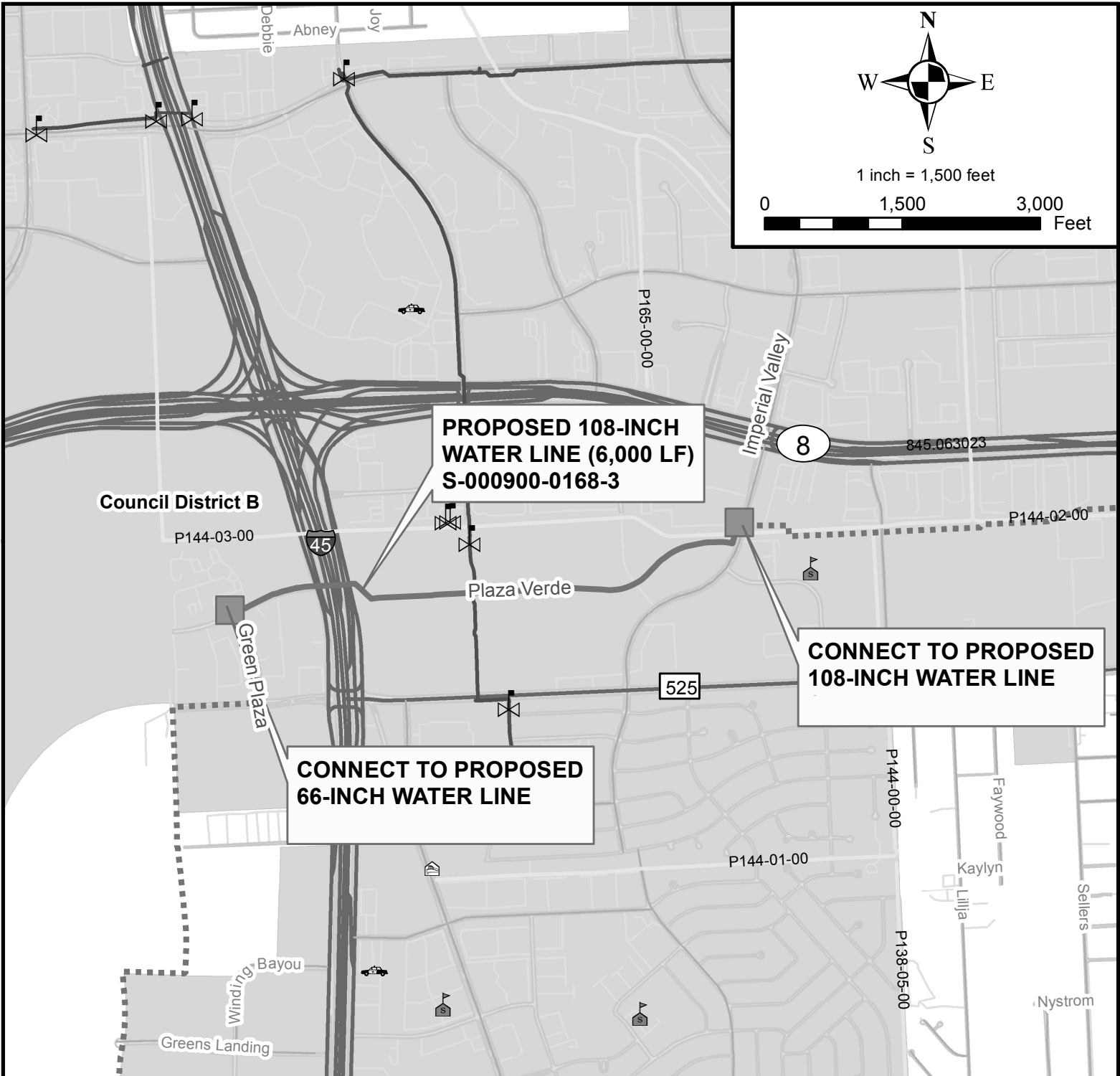
KEY MAP GRID(S): 373S & T
 COUNCIL DISTRICT(S): B

- Butterfly
- Fire Station
- Police Station
- School
- Hospital



2925 Briarpark Drive
Houston, TX 77042





CITY OF HOUSTON PROJECT LOCATION MAP

WBS No. S-000900-0300-3
 108-INCH WATER LINE FROM
 IMPERIAL VALLEY TO GREEN PLAZA
 KEY MAP GRID(S): 372U & V, 373S
 COUNCIL DISTRICT(S): B

- Butterfly
- Fire Station
- Police Station
- School
- Hospital



2925 Briarpark
 Drive Houston, TX
 77042

