

**Tract 1  
Proposed  
0.0971  
Acres**

**SPRING CREEK  
UTILITY DISTRICT  
BOUNDARY**

Existing Acreage: 1,052.5729  
Proposed Acreage: 1,052.6700

Legend:	
---	Existing District Boundary
—	Proposed Tracts to be Annexed by the District

**VICINITY MAP**

1" = 2000'

MAP REF: KEY MAP® 293 A,B,E,F

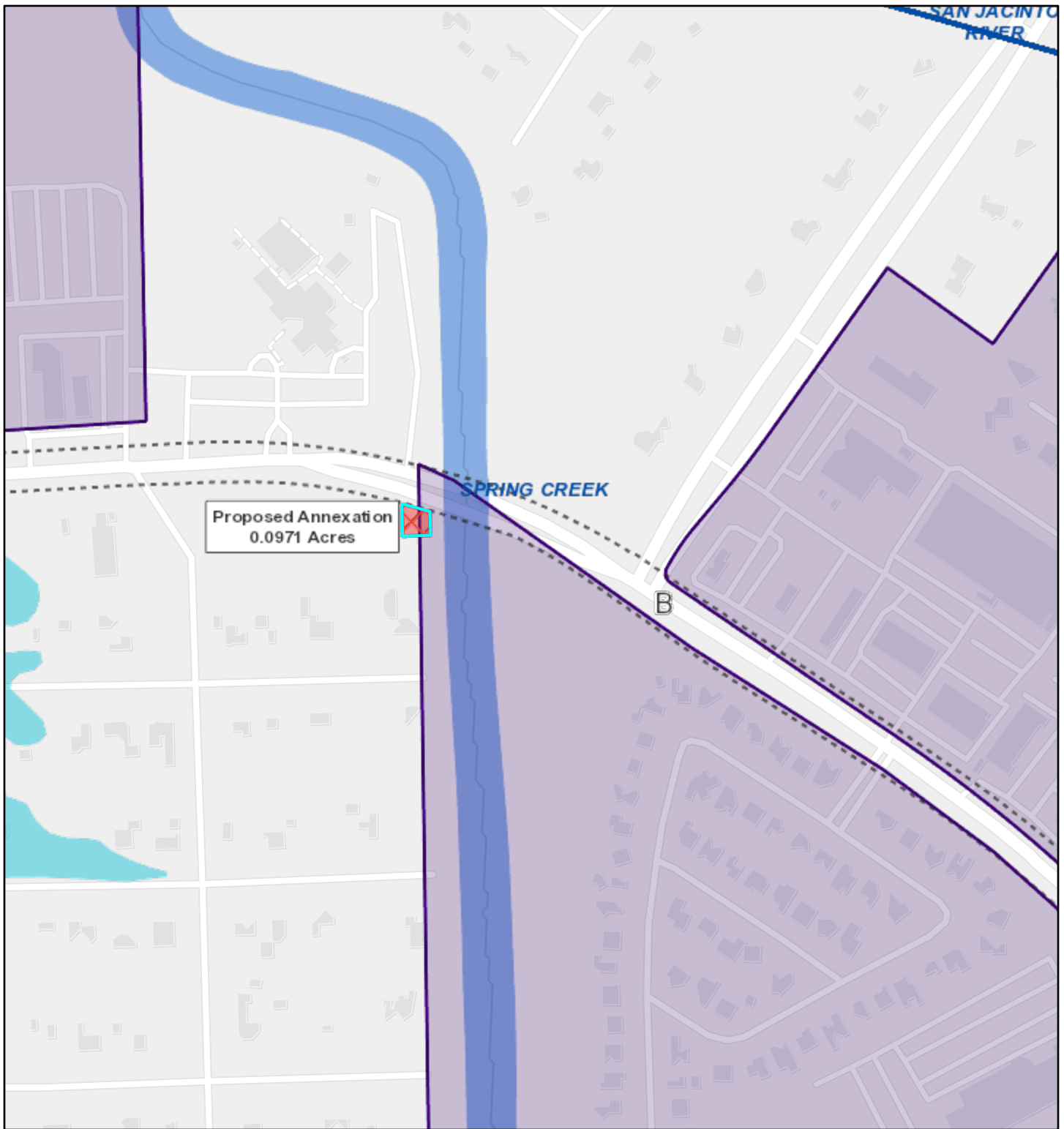


**A&S Engineers, Inc.**

10377 Stella Link Road  
Houston, TX 77025  
713 / 942 / 2700










Texas Engineering Registration No. F-000802

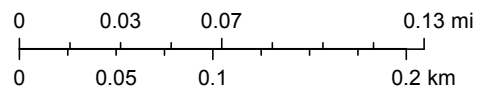
# Spring Creek Utility District (0.0971 acres)



6/11/2020, 11:13:56 AM

1:4,514

- |  |  |
|--|--|
|  100 Year Floodplain |  Council Districts            |
|  500 Year Floodplain |  Existing Acreage of District |
|  Floodway            |  Proposed Annexation          |
|  City Limits         |  COH Wastewater Line          |
|  |  COH Water Line               |



HCFC and HCED,