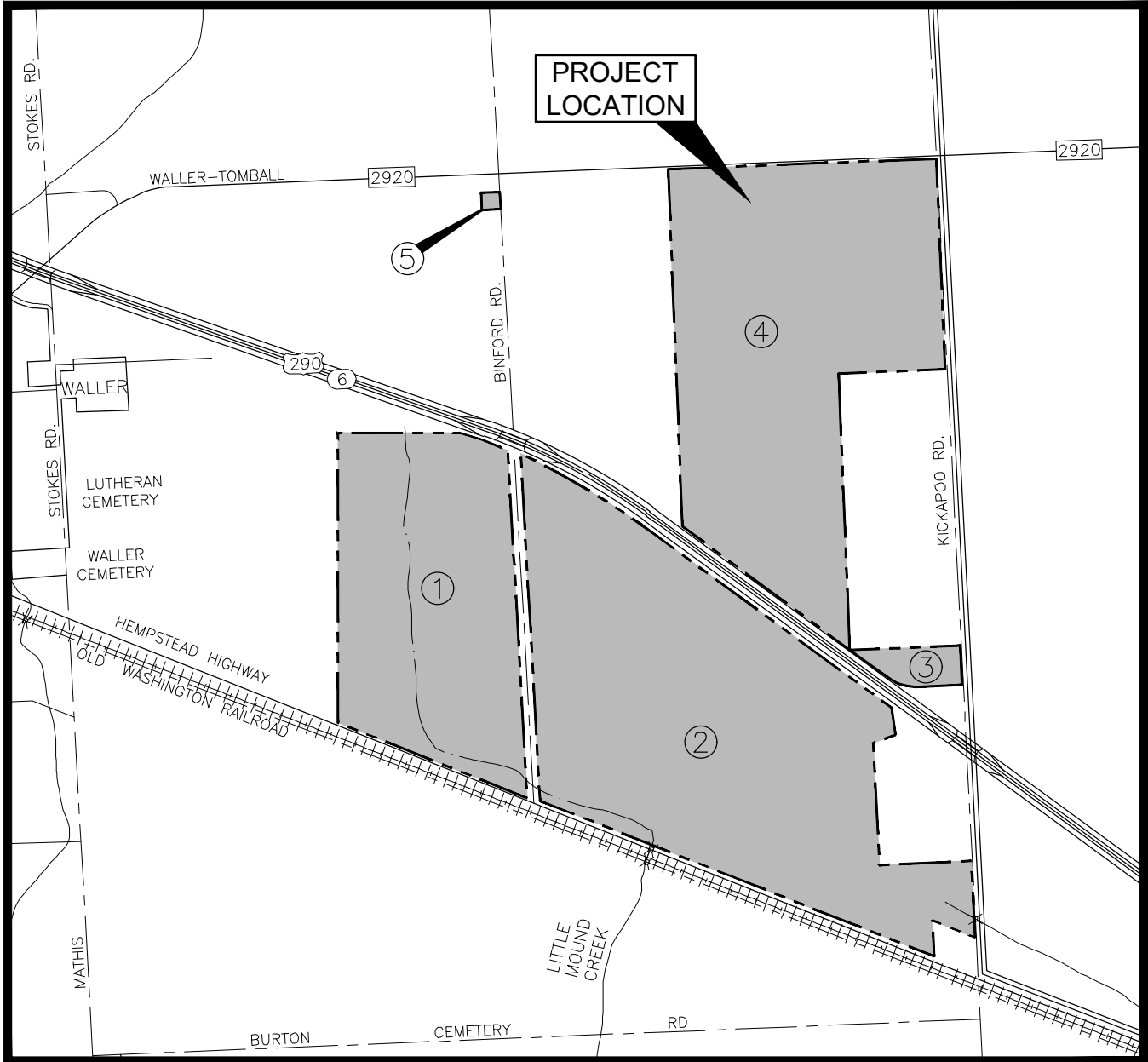
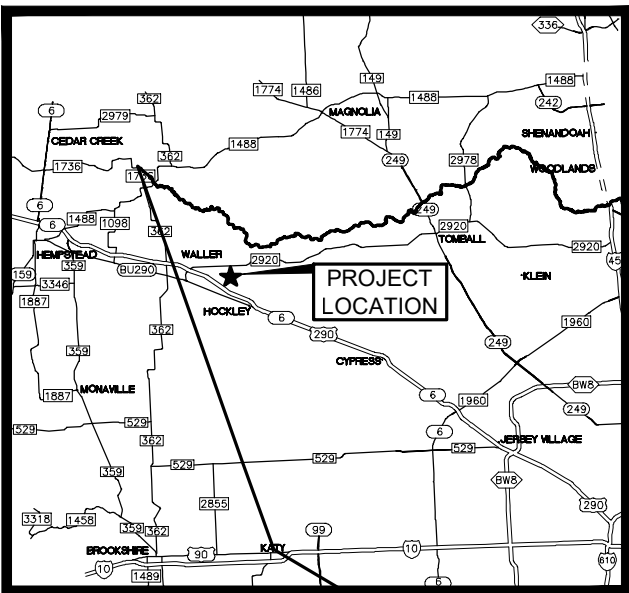


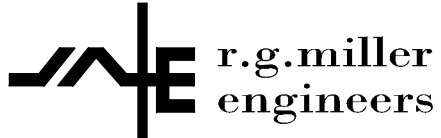
L:\3563_HCVUD_524\4630.000 COH CONSENT TO ANNEXATION\CAD\EXHIBITS\VICINITYMAP.DWG May, 20, 2020-4:26 PM ZACH STEGENT



PROPOSED ACREAGE	
TRACT	ACRES
1	255.572
2	440.146
3	10.536
4	283.558
5	0.992
TOTAL	990.804



HARRIS COUNTY
MUNICIPAL UTILITY
DISTRICT No.524
VICINITY MAP



16340 Park Ten Place
Suite 350
Houston, Texas 77084
(713) 461-9600

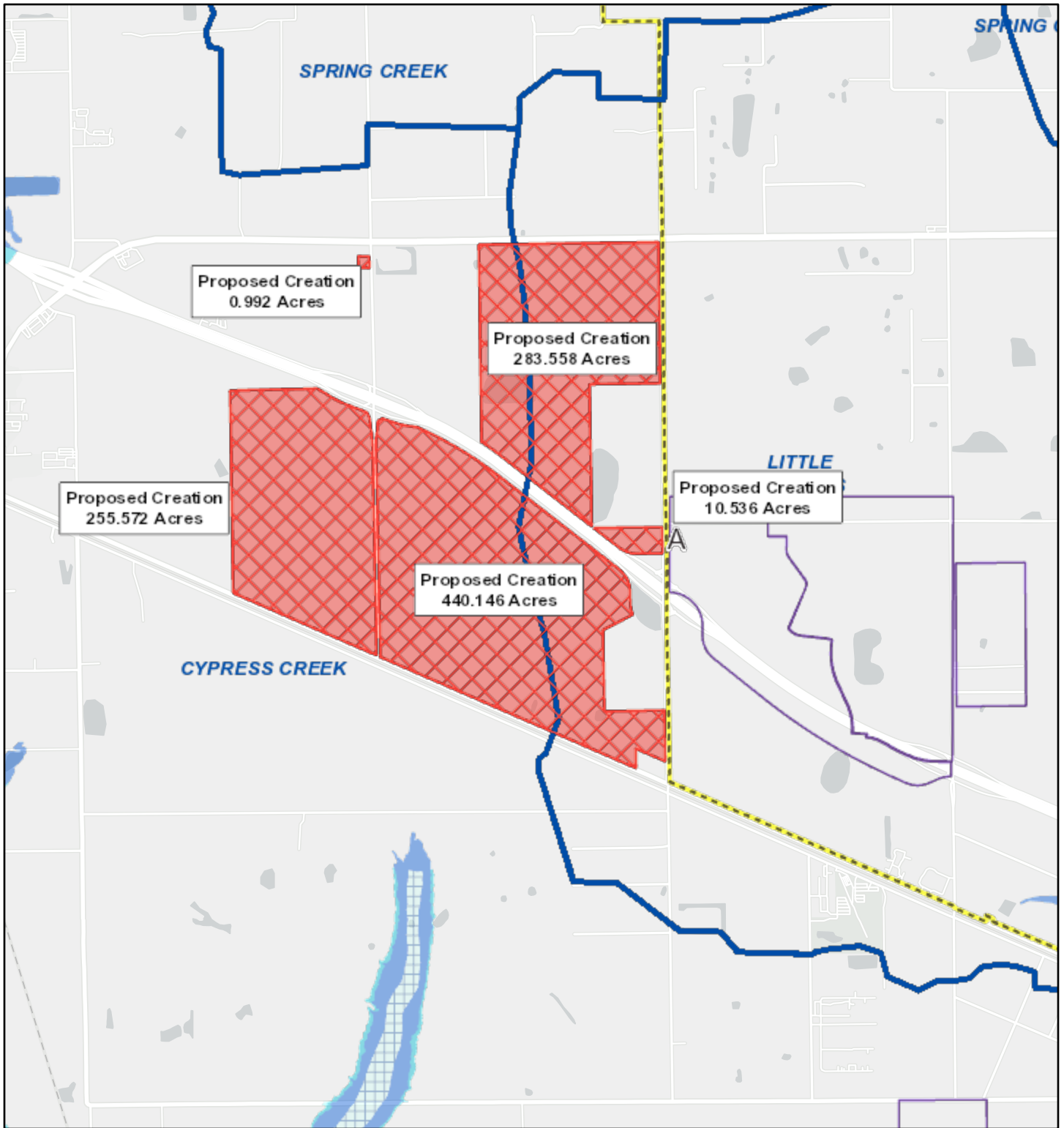
TEXAS FIRM REGISTRATION NO. F-487

LOCATION MAP

N.T.S.

DATE: MAY 2020 SCALE: N.T.S.

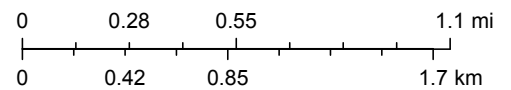
Harris County Municipal Utility District No. 524 (990.804 acres)



6/30/2020, 2:19:33 PM

1:36,112

- | | |
|---------------------------|------------------------------|
| Flood Hazard Zones | Council Districts |
| 100 Year Floodplain | Existing Acreage of District |
| 500 Year Floodplain | Proposed Annexation |
| Floodway | COH Wastewater Line |
| City Limits | COH Water Line |



HCFC and HCED,