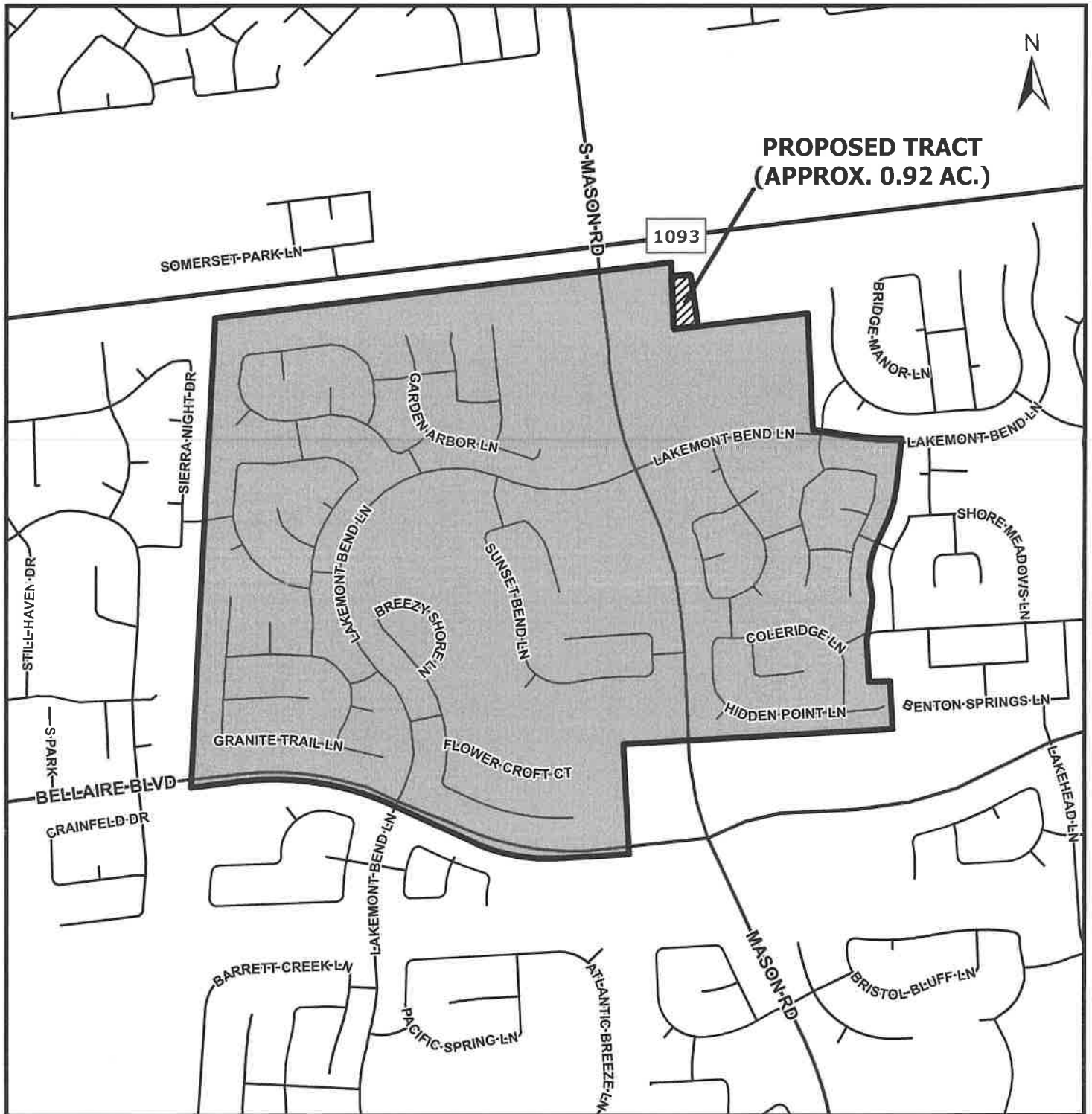


FORT BEND COUNTY MUD 122 (360.06 AC.)

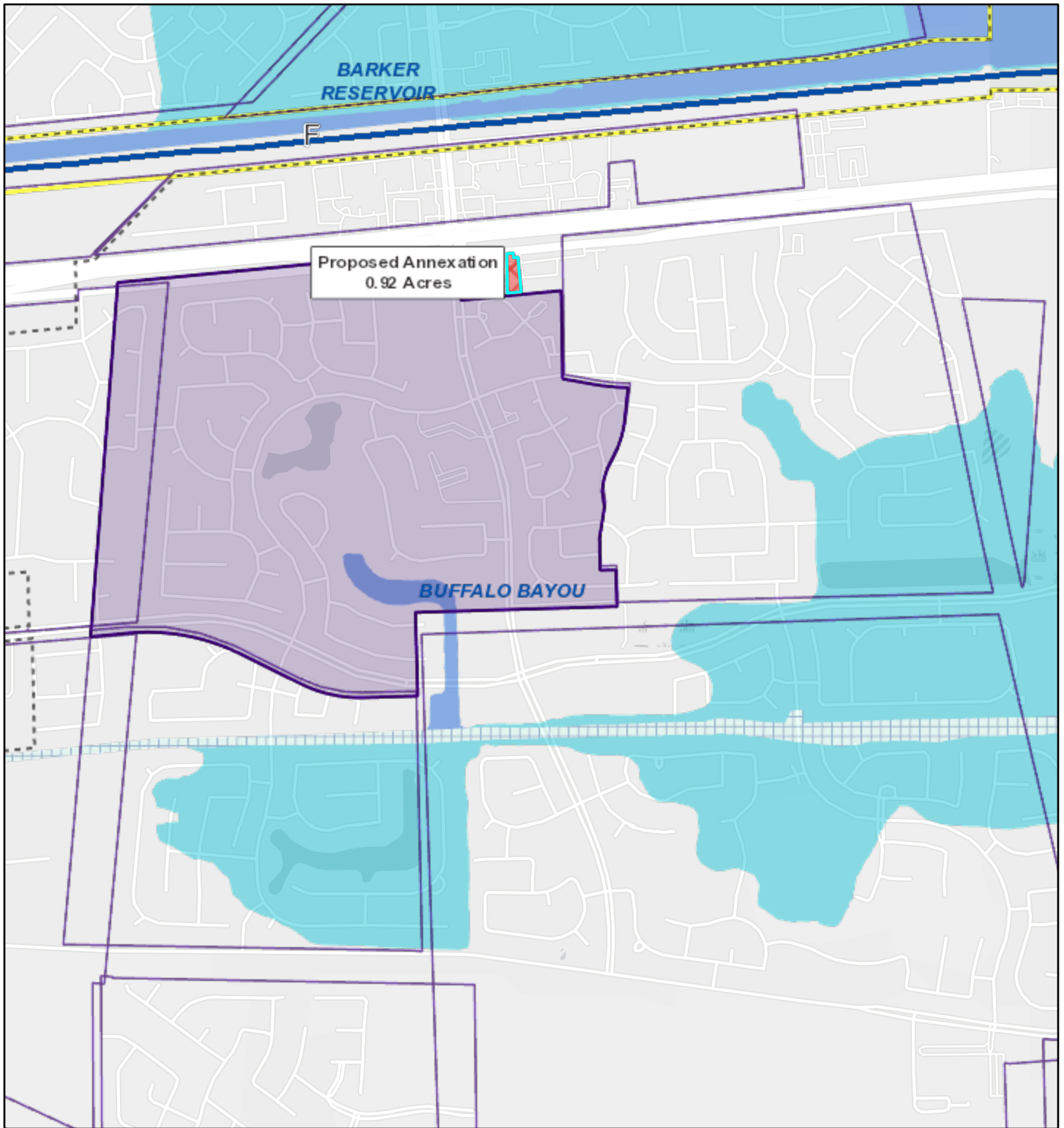
ACRES TO BE ANNEXED (0.92 AC.)



VICINITY EXHIBIT








N.T.S.

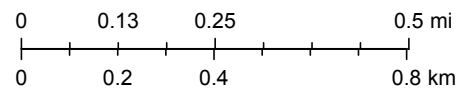
Fort Bend County Municipal Utility District No. 122 (0.92 acres)



6/16/2020, 3:04:59 PM

1:18,056

- | | |
|--|--|
|  100 Year Floodplain |  Council Districts |
|  500 Year Floodplain |  Existing Acreage of District |
|  Floodway |  Proposed Annexation |
|  City Limits | COH Wastewater Line |
| | COH Water Line |



HCFC and HCED,