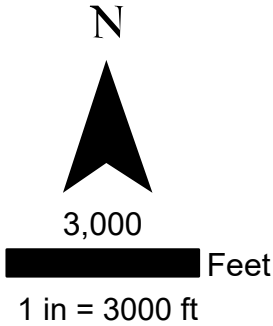



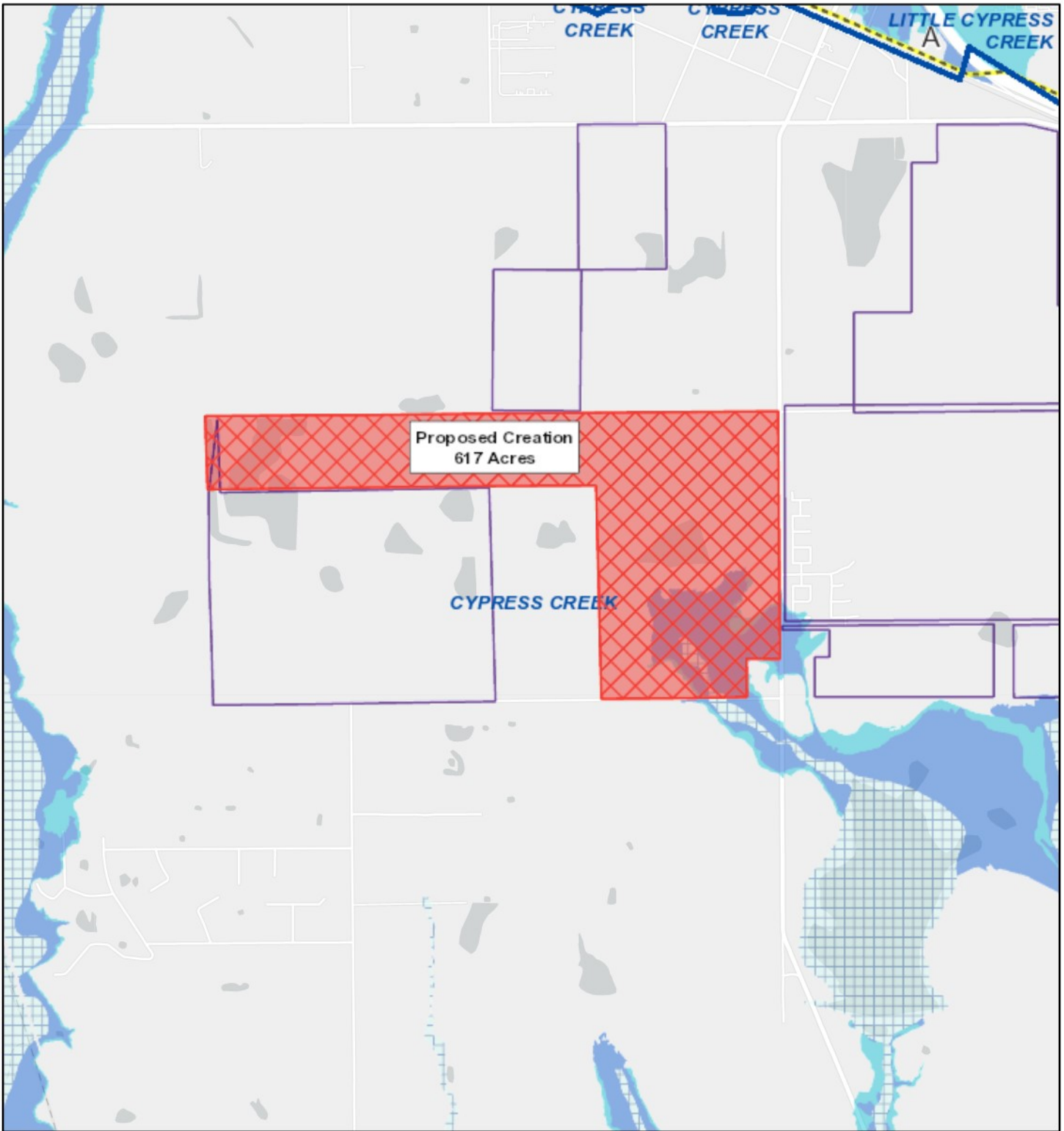
**Proposed Tract
617.0 Ac.**



-Lambert Tile: 0190L
 FIRM Panel: 48201C0190L
 -Lambert Tile: 0170M
 FIRM Panel: 48201C0170M
 -Lambert Tile: 0380N
 FIRM Panel: 48201C0380N

	Costello, Inc. Engineering & Surveying Texas Board of Professional Engineers F-280	
	HARRIS COUNTY MUD NO. 576 PROPOSED 617 AC	
VICINITY MAP		
2019300-MCR-DS	JUNE 2020	BY CVN
Harris County Key Map: 323-P,Q,R,V & 324-N,S Zip Code: 77447		

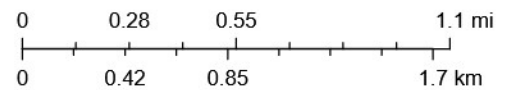
Harris County MUD 576 (617.0 acres)



6/4/2020, 3:47:15 PM

1:36,112

- | | |
|---------------------------|------------------------------|
| Flood Hazard Zones | Council Districts |
| 100 Year Floodplain | Existing Acreage of District |
| 500 Year Floodplain | Proposed Annexation |
| Floodway | COH Wastewater Line |
| City Limits | COH Water Line |



HCFC and HCED,