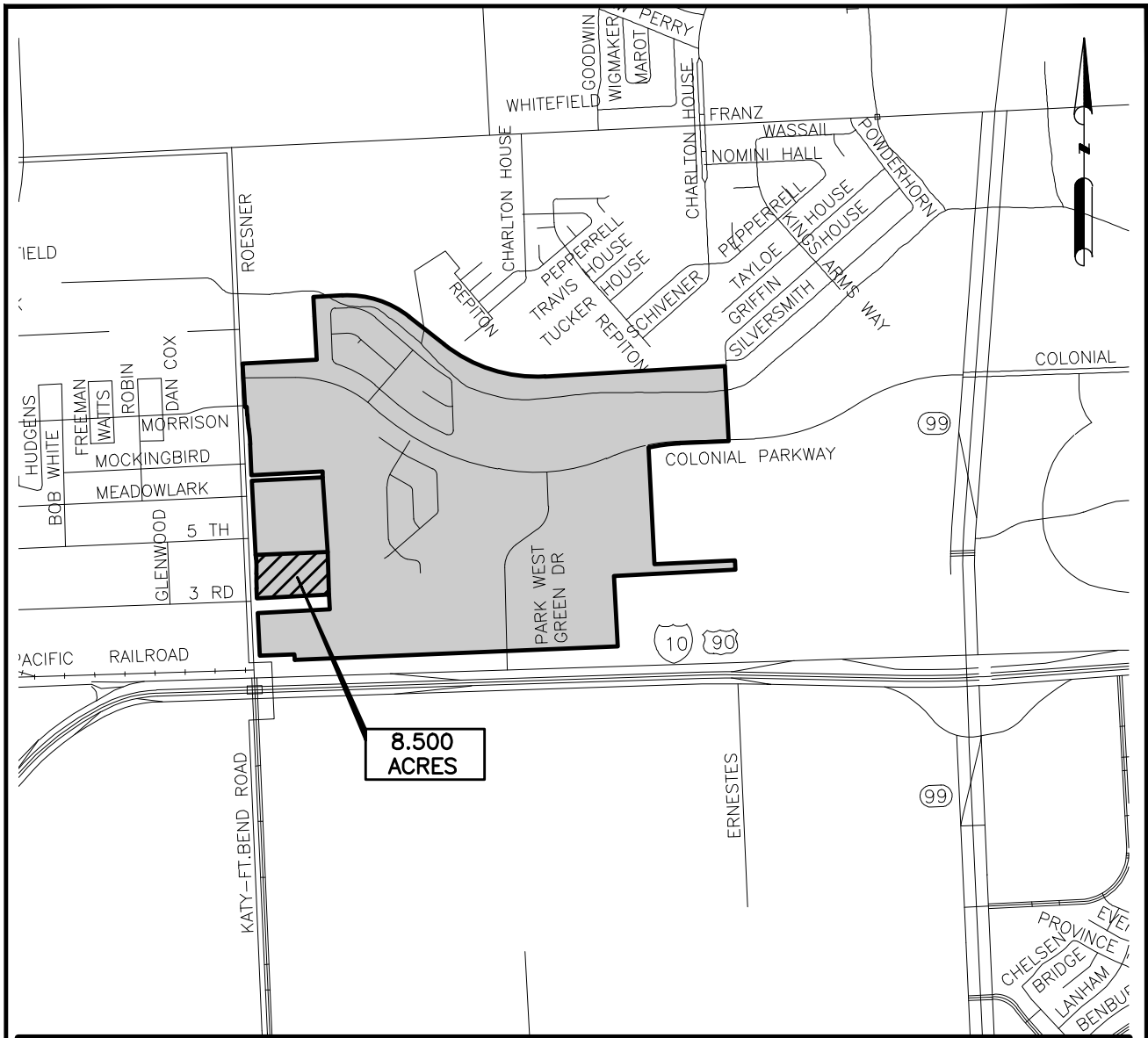


WEST HARRIS COUNTY MUNICIPAL UTILITY DISTRICT NO. 5

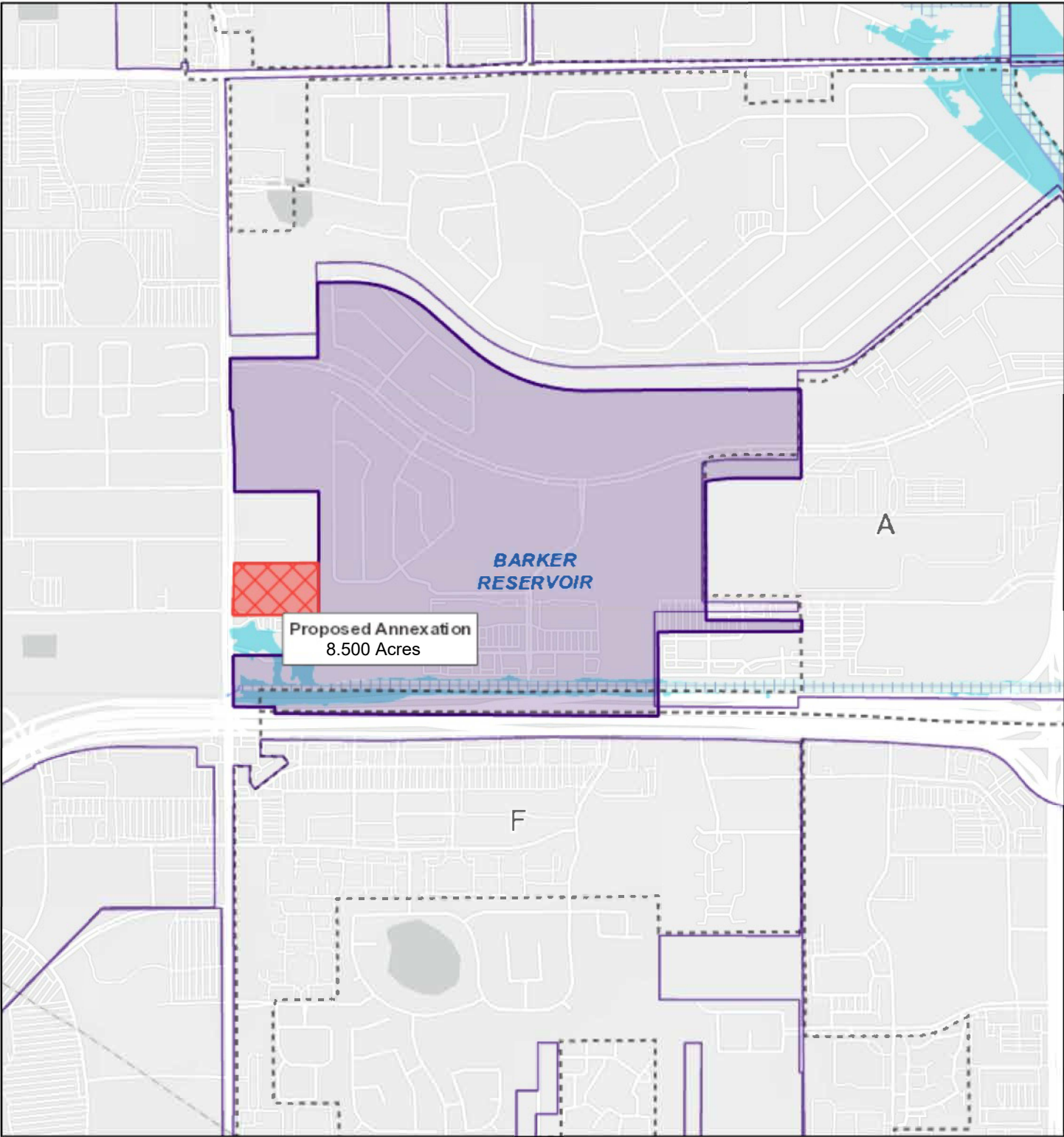
Proposed Addition of 8.500 Acres of Land
(Key Map Pages No. 444-V & Z & 445-S & W)



VICINITY MAP

N.T.S.

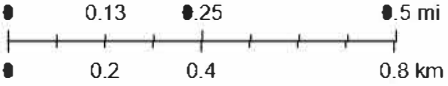
West Harris County MUD 5 (8.500 acres)



6/30/2020, 10:02:31 AM

1:18,056

- Flood Hazard Zones**
- 100 Year Floodplain
- 500 Year Floodplain
- ▨ Floodway
- City Limits
- Council Districts
- Existing Acreage of District
- Proposed Annexation
- COH Wastewater Line
- COH Water Line



HCFCD and HCED,