

# VICINITY MAP

SCALE: N.T.S.

MAP REF.: HARRIS COUNTY KEY MAP 325-A  
LAMBERT MAPS : 4869B ZIP CODE: 77379

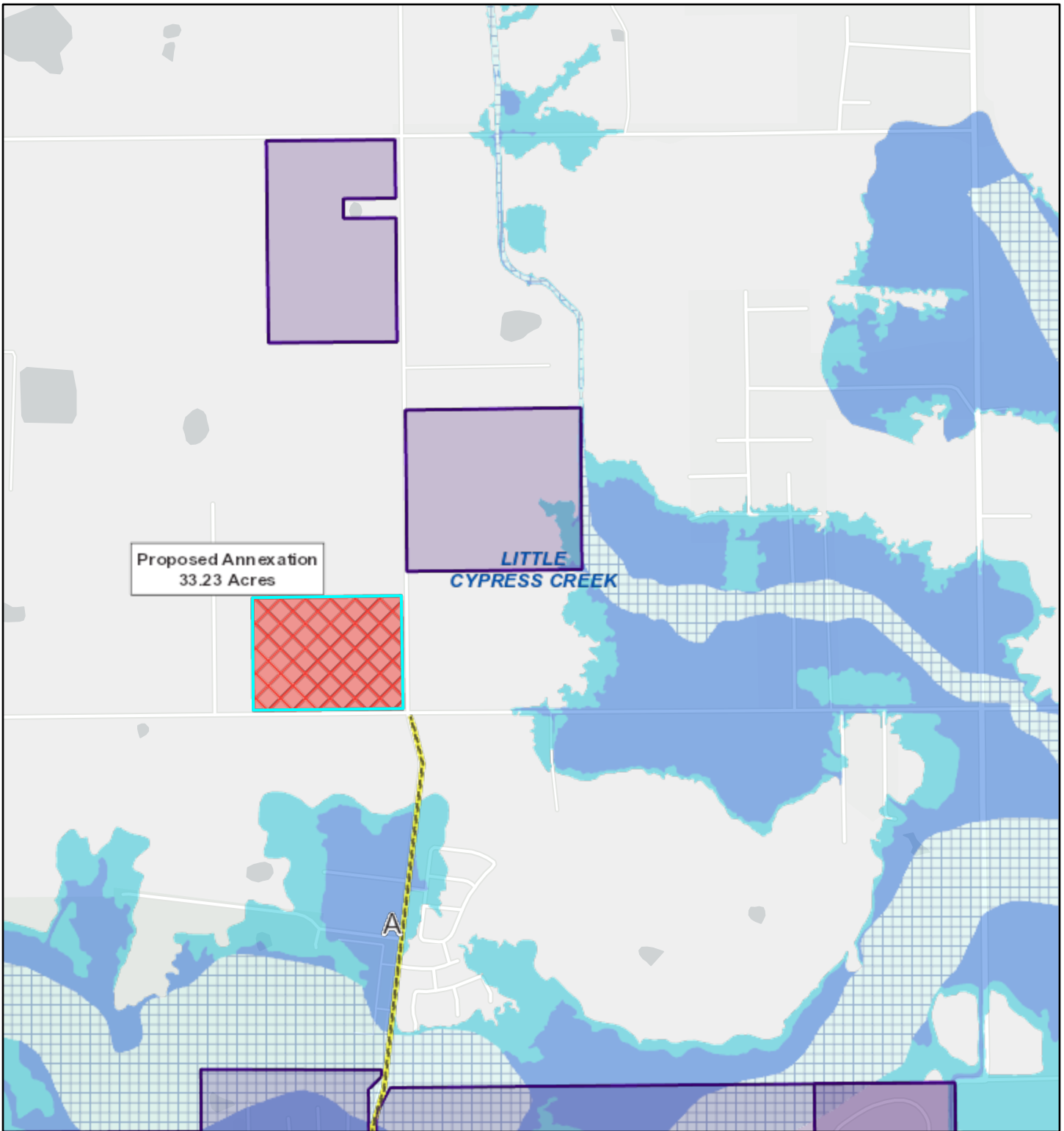
## Costello



Engineering and Surveying  
2107 CityWest Blvd., 3rd Floor  
Houston, Texas 77042  
(713) 783-7788 (713) 783-3580, Fax










TBPE FIRM REG. No. 280  
TBPLS FIRM REG. No. 100486

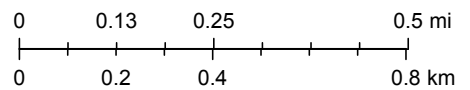
# Harris County MUD No. 565 (33.23 acres)



5/27/2020, 3:08:57 PM

1:18,056

- |  |  |
|--|--|
|  100 Year Floodplain |  Council Districts            |
|  500 Year Floodplain |  Existing Acreage of District |
|  Floodway            |  Proposed Annexation          |
|  City Limits         |  COH Wastewater Line          |
|  |  COH Water Line               |



HCFC and HCED,