










 Proposed


Land Use:

-  Single-Family
-  Multi-Family
-  Commercial
-  Office
-  Industrial
-  Public & Institutional
-  Transportation & Utilities
-  Parks & Open Areas
-  Agriculture Production
-  Undeveloped
-  Unknown

Proposed Residential Parking Permit Area

Application: 081419-28-331

5800 MONTCLAIR DR (77030)



Source: COHGIS Database
 Date: October 2019
 Reference: Pj20861_montclair

This map is made available for reference purposes only and should not be substituted for a survey product. The City of Houston will not accept liability of any kind in conjunction with its use.



PLANNING & DEVELOPMENT DEPARTMENT