











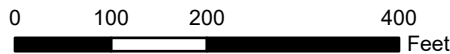


-  Proposed
- Land Use:**
-  Single-Family
-  Multi-Family
-  Commercial
-  Office
-  Industrial
-  Public & Institutional
-  Transportation & Utilities
-  Parks & Open Areas
-  Agriculture Production
-  Undeveloped
-  Unknown

## Proposed Residential Parking Permit Area

**Application: 081419-28-333**

**6000 MONTCLAIR DR (77030)**



Source: COHGIS Database  
 Date: October 2019  
 Reference: Pj20863\_montclair

This map is made available for reference purposes only and should not be substituted for a survey product. The City of Houston will not accept liability of any kind in conjunction with its use.



PLANNING &  
DEVELOPMENT  
DEPARTMENT