










 Proposed


**Land Use:**

-  Single-Family
-  Multi-Family
-  Commercial
-  Office
-  Industrial
-  Public & Institutional
-  Transportation & Utilities
-  Parks & Open Areas
-  Agriculture Production
-  Undeveloped
-  Unknown

**Proposed Residential Parking Permit Area**

**Application: 101819-67-330**

**2800 - 2900 WHEELER ST (77004)**



Source: COHGIS Database

Date: October 2019

Reference: Pj20865\_wheeler

This map is made available for reference purposes only and should not be substituted for a survey product. The City of Houston will not accept liability of any kind in conjunction with its use.



**PLANNING & DEVELOPMENT DEPARTMENT**