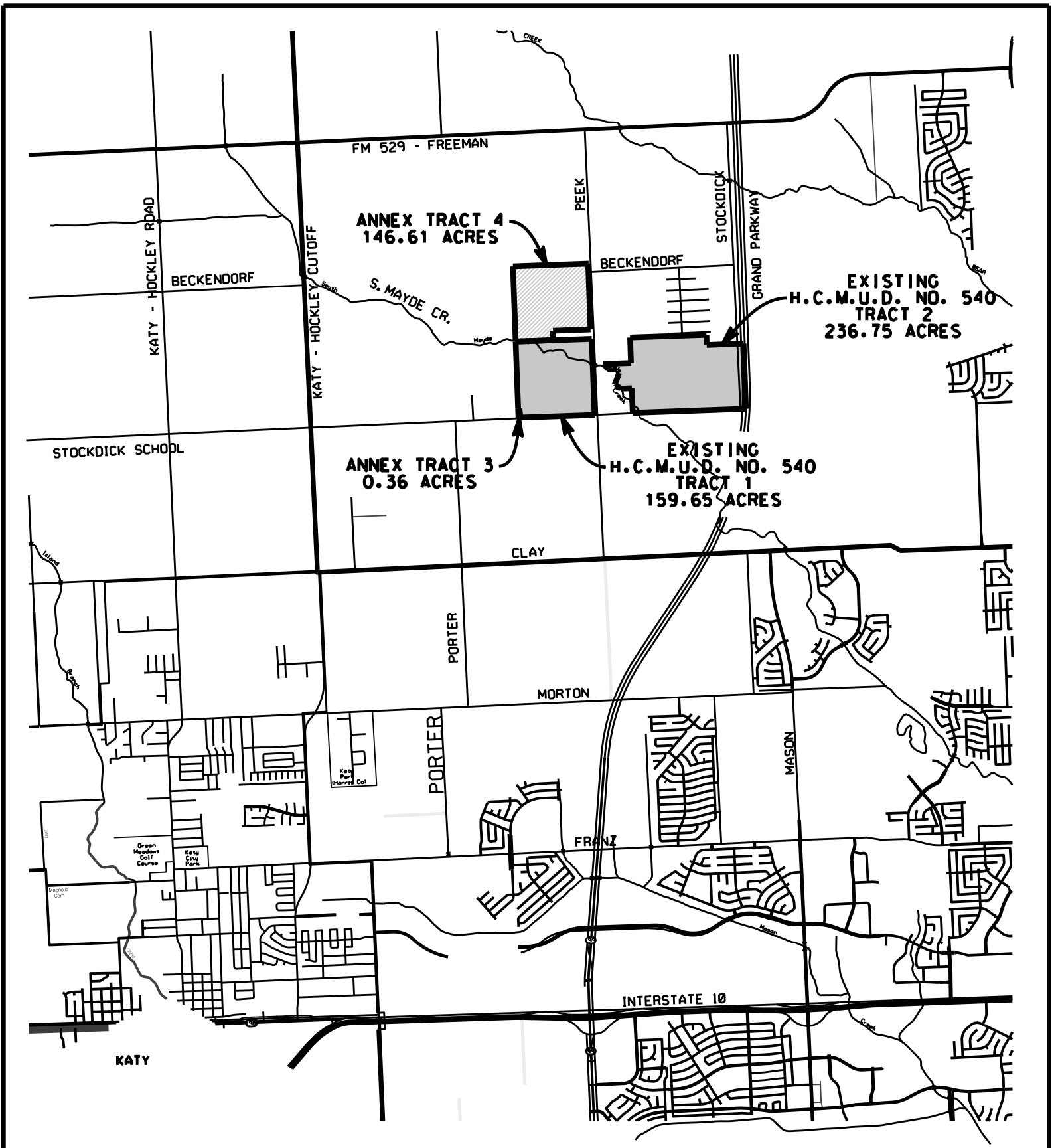
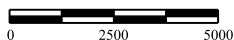


W:\2016\2016148 HC MUD 540\002 Annexation\Exhibits\VICINITY MAP EXHIBIT.dgn
4/29/2020 3:56:56 PM



BAR SCALE



Costello



Engineering and Surveying
2107 CityWest Blvd., 3rd Floor
Houston, Texas 77042
(713) 783-7788 (713) 783-3580, Fax
TBPE FIRM REG. No. 280
TBPLS FIRM REG. No. 100486

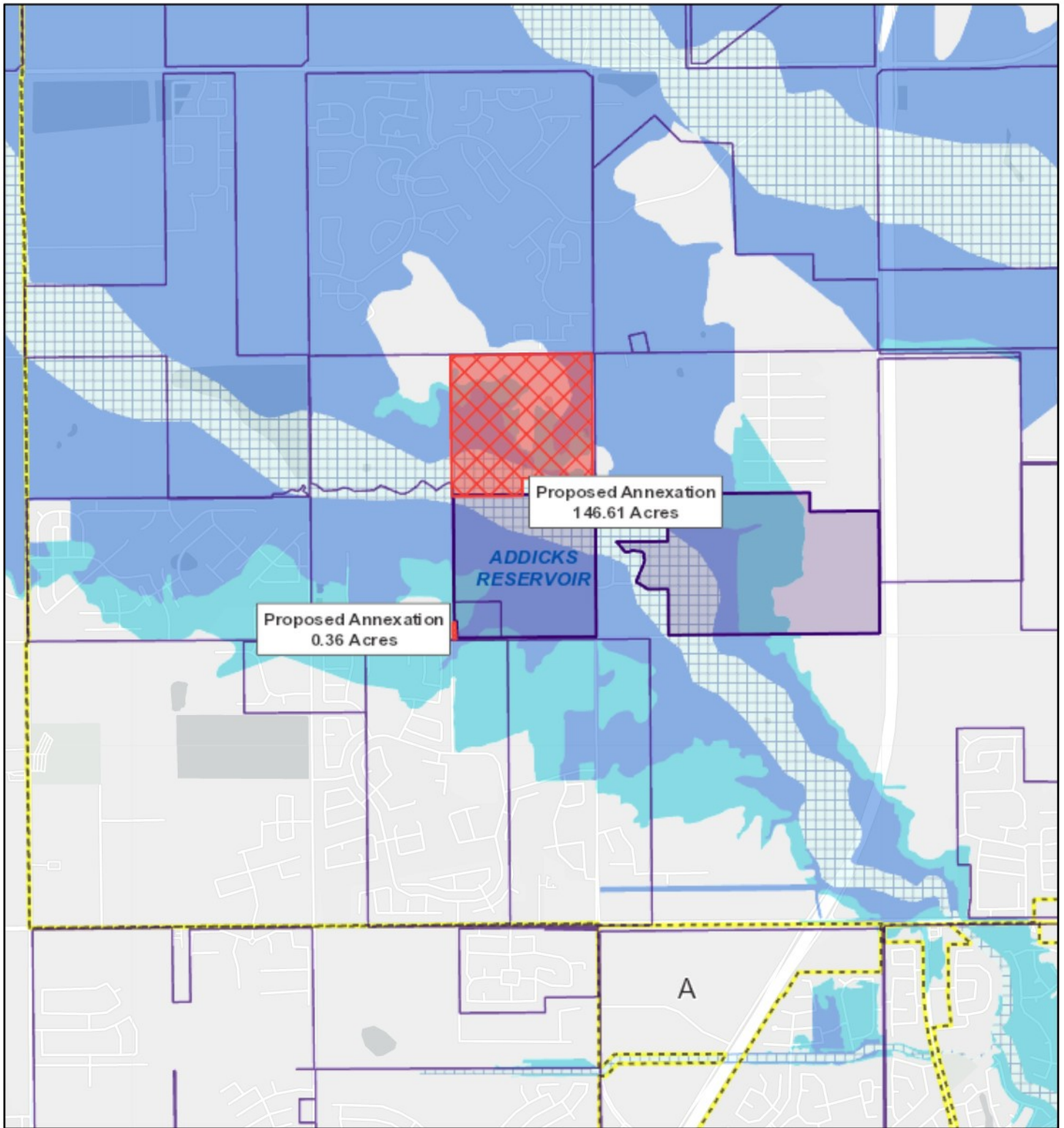
HARRIS COUNTY MUD NO. 540
VICINITY MAP

JOB NO. :

DATE: 09/23/2019

EXHIBIT NO. :

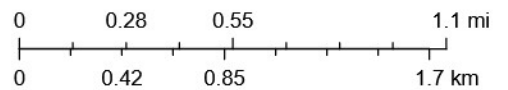
Harris County 540 (146.97 acres)



6/4/2020, 10:02:46 AM

1:36,112

- | | |
|---------------------------|------------------------------|
| Flood Hazard Zones | Council Districts |
| 100 Year Floodplain | Existing Acreage of District |
| 500 Year Floodplain | Proposed Annexation |
| Floodway | COH Wastewater Line |
| City Limits | COH Water Line |



HCFCD and HCED.