









Legend

-  UNIVERSITY PLACE (SN#28)
-  Existing Areas
-  Proposed Areas
-  Local Street
-  Major Road
-  Freeway
-  Tollway
-  Proposed Road

Residential Parking Permit Areas

Application: 102714-28-244

5100 MORNINGSIDE DR (77005)

Source: COGIS Database

Date: March 2015

Reference: Pj18031_morningside



**PLANNING &
DEVELOPMENT
DEPARTMENT**

This map is made available for reference purposes only and should not be substituted for a survey product. The City of Houston will not accept liability of any kind in conjunction with its use.

